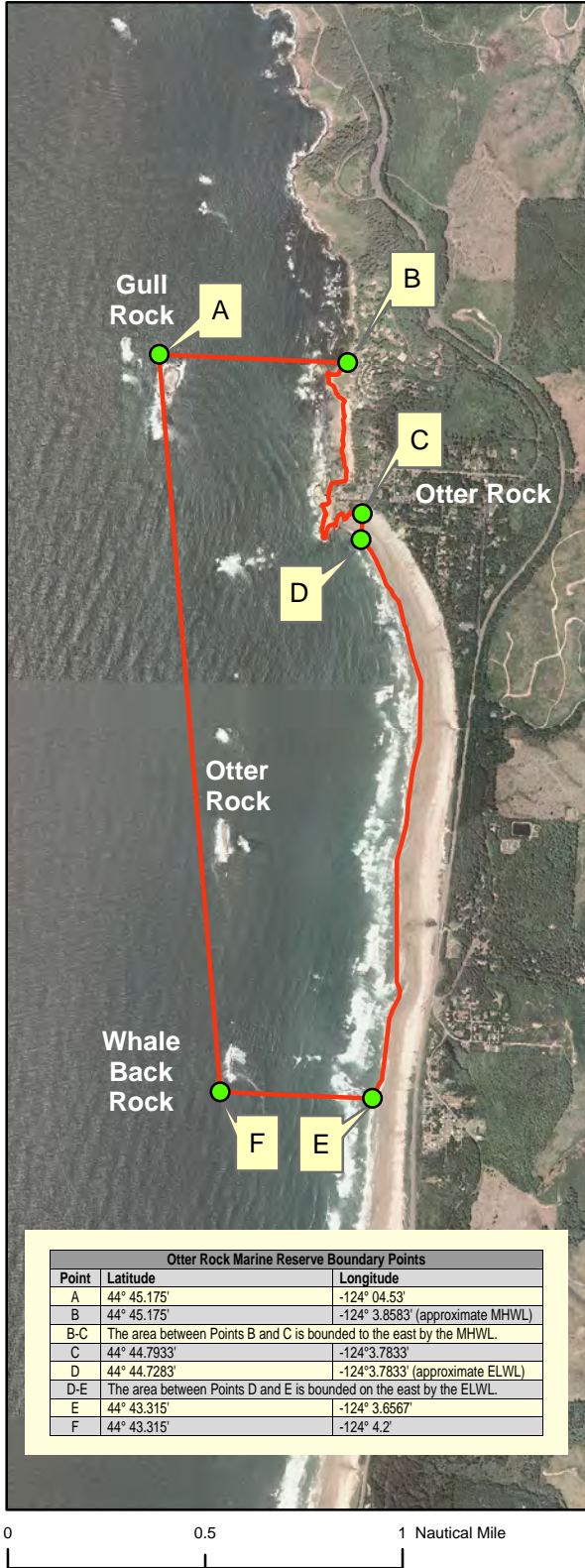
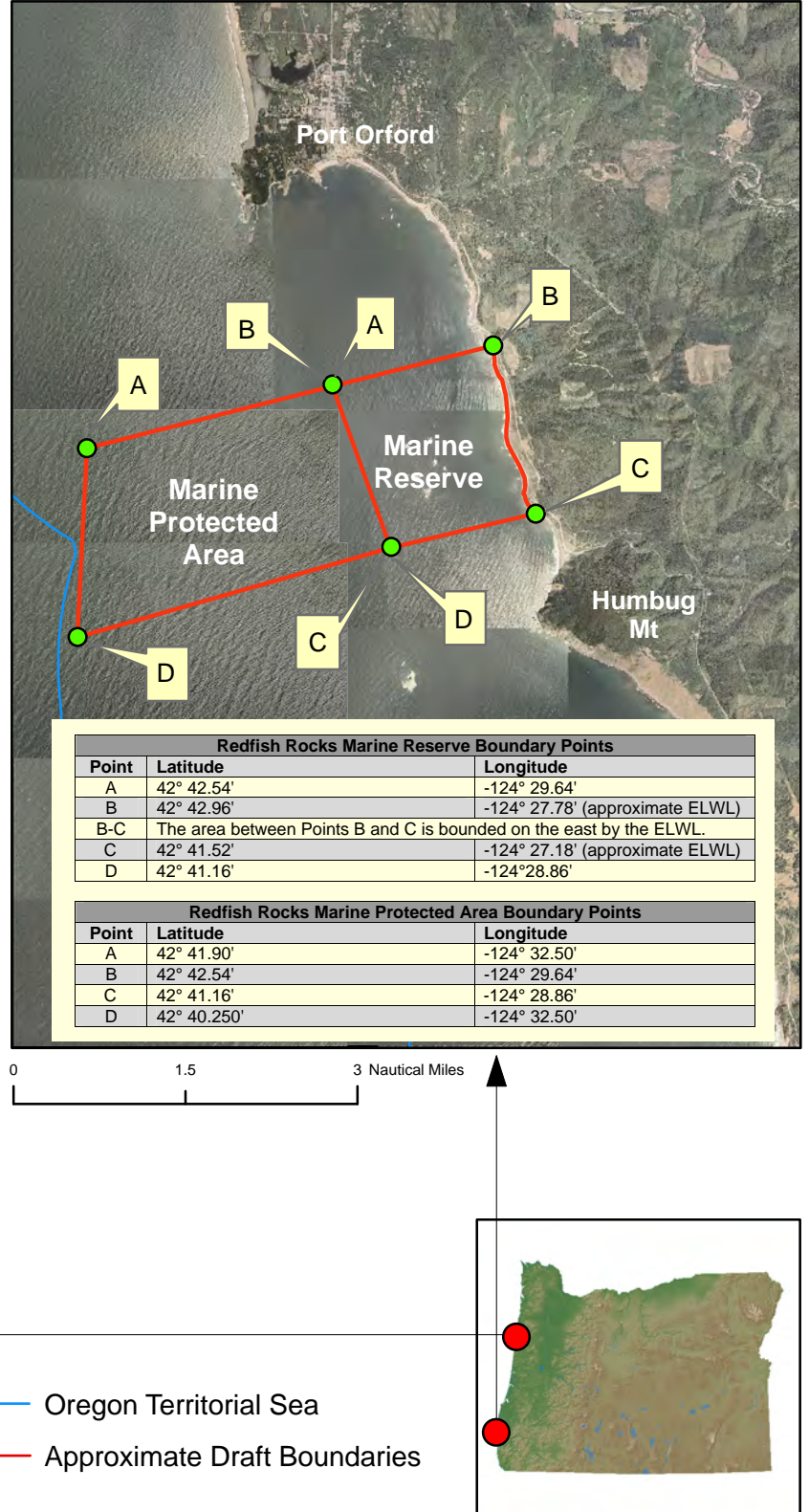


DRAFT OTTER ROCK AND REDFISH ROCKS MARINE RESERVE & MARINE PROTECTED AREA BOUNDARIES

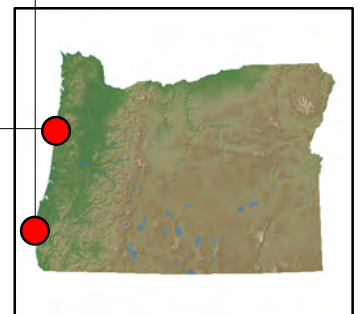
OTTER ROCK MARINE RESERVE



REDFISH ROCKS MARINE RESERVE & MARINE PROTECTED AREA



— Oregon Territorial Sea
 — Approximate Draft Boundaries



This product is for informational purposes and may not have been prepared for, or be suitable for legal, engineering, or surveying purposes. Users of this information should review or consult the primary data and information sources to ascertain the usability of the information. Coordinate system is provided in WGS84. Oregon Lambert Projection. Datum NAD 83. Please consult www.oregonmarinereserves.net/rulemaking/ for more information about the rule-making process.