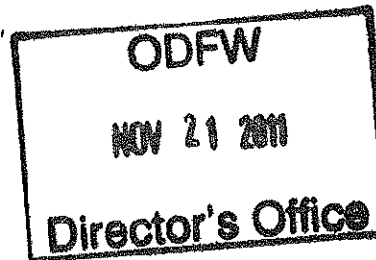


*Mailed app
11-23-11*



November 18, 2011

Dexter W. Zinke
P.O. Box 434
Gresham, OR 97030

Roy Elikor
Director
Oregon Department of Fish & Game
3406 Cherry Ave., NE
Salem, OR 97303-4924

Subject: Return of Points for Controlled Hunt #141A. ODFW #311743

Dear Mr. Elikor:

I am asking that my two controlled hunt points be returned to me for the subject hunt.

I was unable to participate in the hunt because the Dollar Lake Fire closed National Forest Roads #13 and #16, the only roads into the hunt area, for the period of the hunt.

Enclosed is a page from the Northwest Large Fire Information web-site showing the closure.

Also enclosed are copies of my 2011 hunting license and Buck Deer tag.

Yours truly,

A handwritten signature in cursive script, appearing to read "D. W. Zinke".

D. W. Zinke



Northwest Interagency Coordination Center

Northwest Large Fire Information

View All Fires on the Large Fire Map

Updated: Friday, 9 September 2011 at 6:28 pm

Dollar Lake

General Info

Status Active Lead Agency USFS Location 16 miles south of Hood River, OR Latitude (45.4728) Longitude (-121.6122) Fire Start Date 2011-08-27

Acres 4607.00 Square Miles 7.20 Percent Contained 25 Threatened Structures 32 Expected Containment 0000-00-00 Cause Lightning

closed

#13

#16

More Info A Community Briefing is scheduled for 7:00 PM tonight at the Mt Hood Lions club in Welches, OR. Red Flag warnings remain in effect through Sunday. There is NO immediate threat to communities to the west of the fire. Fire officials will notify adjacent communities well ahead of any potential threat if the fire starts to move in that direction. To receive the latest fire updates, please call Fire Information at (541) 354-1431. You can receive real time updates by following the fire on Twitter at <http://www.Twitter.com/DollarLakeFire> or www.Twitter.com/DollarLakeFire. Due to fire activity the closure for Dollar Lake Fire was expanded. The following campgrounds, roads and trails are closed: Forest Roads 13, 16, 18, 2840, 3511, 3512, and all other Forest Roads within the closure area. The following campgrounds are closed: Lost Lake, Wahum Lake, McNeil, Riley Horse Camp, Lost Creek, Kinnikinnick, Tilly Jane, and Cloud Cap. The following major trails are closed: Pacific Crest Trail from the Rushing Water Creek crossing, north to Wabum Lake; Trail #600 from Gnat Ridge Trail #652 northwest to its terminus at Ramona Falls Trail #797; Burnt Lake Trail #772 from the Burnt Lake north trailhead, south to the wilderness boundary; East Lake Trail #773 and Horseshoe Trail #774 from the trailhead in Riley campground south to the wilderness boundary; Sandy River Trail #770 and Ramona Falls Trail #797; Yokum Ridge #771 Mazamas Trail #625 Vista Ridge Trail #626, Elk Cove Trail #631 and Pinnacle Ridge Trail #630; and all minor trails within the closure area.

Status Yesterday the fire saw active burning with some short crown runs. Today firefighters will conduct burning operations along the northern flank of the fire, west to east. The western fire perimeter remains two miles east of Lolo Pass, three miles southeast of Bull Run and 9 miles east of the nearest structures in the Lolo Pass corridor. As conditions permit, fire crews will conduct a burnout operation to remove unburned fuels between containment lines and the fire perimeter. Crews will bring fire along the north side of the fire and work east anchoring to the northwest corner of the fire on Cathedral Ridge. This will help strengthen fire lines and reduce the chance that the fire will move to the north and west. Smoke from the controlled burn may be carried west toward the Portland Metropolitan area. In areas downwind of the fire, thick smoke in the early morning.

Resources

Total People 854 Crew-1* 17 Crew-2** 17 Helicopter 12 Fire Engines 22 Team Type*** 1

Current Conditions

Fuels Old Growth timber, dead standing, beetle kill plantation.

Terrain High difficulty. Winds are heavily influenced by the local terrain making suppression efforts more difficult.

Safety Firefighters safety. Steep and rocky terrain and loose footing is of concern for personnel. Three precautionary medical sites have been established.

This Info Updated 2011-09-09



BUCK DEER TAG

Tag #: 11-01499834-1-RESIDENT

Jan	ZINKE, DEXTER W	LIC #:	11-00113808-3	1
Feb	PO BOX 434	ODFWID #:	311743	2
Mar	GRESHAM,	ORDL #:	439400	3
Apr	OR 97030	DOB:	08/07/1939	4
May	Ph: 503-489-6602	Gender:	Male	5


Jun **Hunters:** When hunting you must have in your possession a valid hunting license and this tag. Upon taking a game animal for which this tag is valid, immediately remove in its entirety only the month and day of kill. Attach this tag in plain sight on the animal. The tag shall remain attached to such carcass or remain with any parts thereof as long as same are preserved.

Oct **BUCK DEER TAG** \$24.50
 Valid Dates: See Regulations

Dec **Hunt:** 141A HOOD-WHITE RVR
Bag Limit: ONE BUCK DEER HAVING NOT LESS THAN A FORKED ANTLER

PLEASE REMEMBER TO COMPLETE YOUR MANDATORY HUNTER SURVEY. WE RECOMMEND REPORTING WITHIN 15 DAYS OF THE END OF THE HUNT.

I, the undersigned, hereby certify and declare that the information provided to obtain this license/tag is true. To acquire an Oregon resident license/tag I certify that I have resided continuously within Oregon no less than six months immediately prior to applying for this license/tag. I have resided in Oregon for ____ Years ____ Months. I acknowledge this license was issued as requested and understand that no refund will be made.
 License is not valid unless completed and signed.


 SIGNATURE OF LICENSEE

Issued: 07/17/2011 11:46 Issued by: Agent 9875



Agent fee included. Not refundable.

2011 DISABLED VET COMBO RESIDENT LICENSE

ZINKE, DEXTER W
PO BOX 434
GRESHAM,
OR 97030
Ph: 503-489-5602

LIC #: 11-00113808-3
ODFW ID #: 311743
OR DL #: 439490
DOB: 08/07/1939
Gender: Male

NW GOOSE CERTIFIED

DISABLED VET COMBO

\$0.1

Valid Dates: 01/04/2011-12/31/2011


MIGRATORY HIP 07-10 TO 06-11 10026670043

UPLAND HIP 07-10 TO 06-11 10026670021

I, the undersigned, hereby certify and declare that the information provided to obtain this license/tag is true. To acquire an Oregon resident license/tag I certify that I have resided continuously within Oregon no less than six months immediately prior to applying for this license/tag. I have resided in Oregon for 7 Years 0 Months. I acknowledge this license was issued as requested and understand that no refund will be made.

License is not valid unless completed and signed.

NO REFUND.



SIGNATURE OF LICENSEE

Issued: 01/04/2011 11:41

Issued by: Agent 2608



Agent Fee Included. Not refundable.