

Mackenzie Access Area



The Mackenzie Access Area is a cooperative program between a private landowner and the Oregon Department of Fish and Wildlife Access and Habitat Program to maintain public hunting access on private lands and increase access to public land. The Mackenzie Access Area north of Jordan Valley, OR provides public hunting opportunities for deer, pronghorn, bighorn sheep, predators, chukar, quail, and ground squirrels. All Oregon Department of Fish and Wildlife Regulations and Seasons Apply.

Access Allowed:
August 1 - March 1

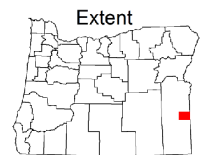
Area Regulations:

- Motorized vehicles only on established roads
- No camping or night-time use of private land
- No fires, be careful with cigarettes
- No littering, pick up any trash
- Report unlawful activities
- Respect landowners' rights and needs
- Leave all gates as you found them
- Do not damage roads during wet conditions
- Please do not hunt around high concentrations of cattle

No permission is required to hunt on the Mackenzie Access Area. The area is mostly surrounded by public land, however you are responsible for knowing property boundaries. Do Not Trespass on surrounding private lands.

Hunting on private lands is a privilege, not a right. Private land hunting opportunities will remain in the future only if the property and rights of private landowners are respected! Abuse it and you will lose it!

- Access Area Boundary
- Safety Zone
- Open Access Roads
- BLM Land
- BOR Land
- State Land
- Private Land



*This product is for informational purposes and may not have been prepared for, or be suitable for legal, engineering, or surveying purposes. Users of this information should review or consult primary data and information sources to ascertain the usability of the information.

revised 6/2017

Violation Report

If you witness a violation, record information on this form and present it to an official.

Time _____ Date _____

Vehicle make, model & color _____

Vehicle license & state _____

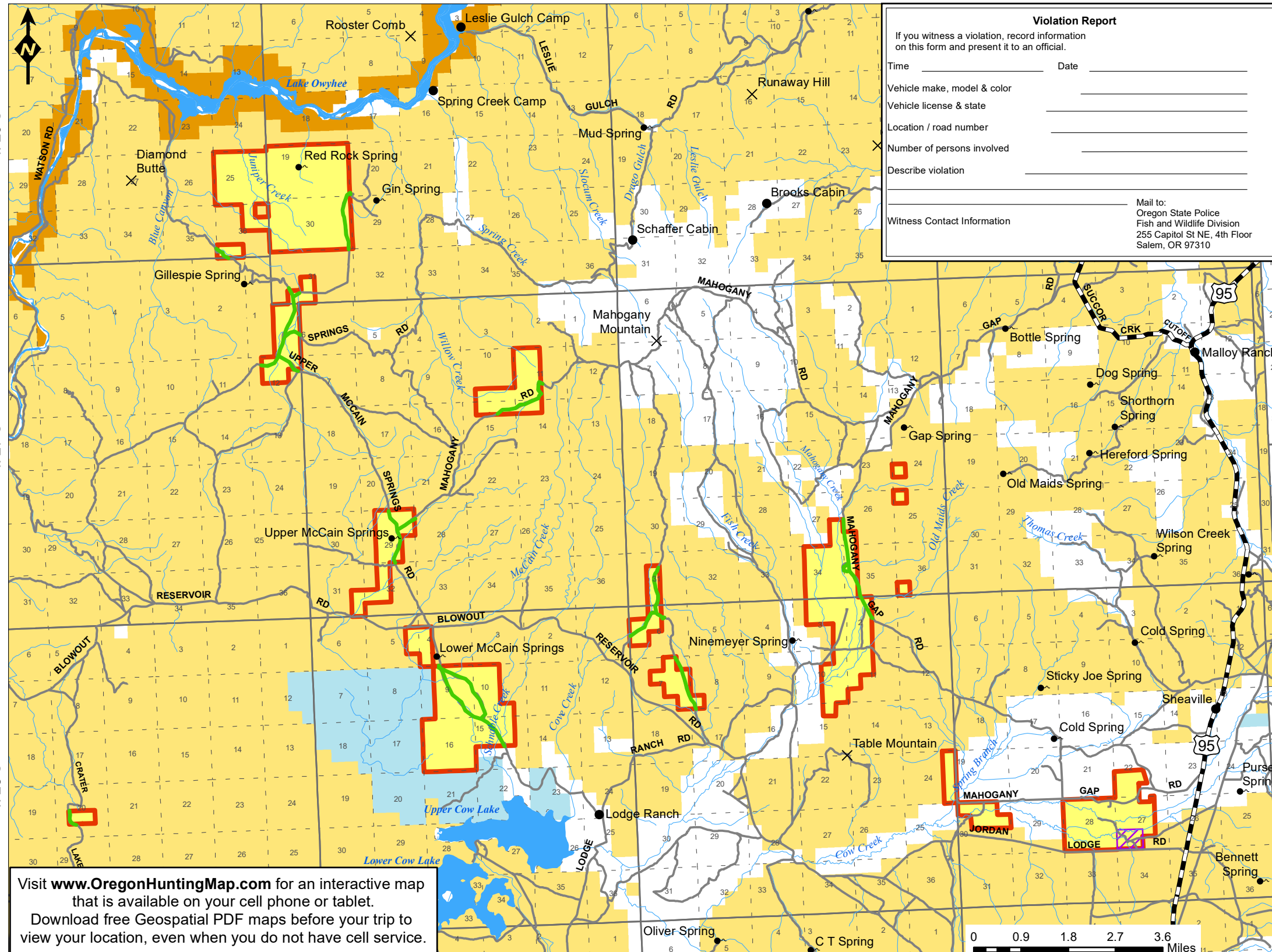
Location / road number _____

Number of persons involved _____


Describe violation _____

Witness Contact Information _____

Mail to:
Oregon State Police
Fish and Wildlife Division
255 Capitol St NE, 4th Floor
Salem, OR 97310



Visit www.OregonHuntingMap.com for an interactive map that is available on your cell phone or tablet.
Download free Geospatial PDF maps before your trip to view your location, even when you do not have cell service.



T. 26 S

T. 27 S

T. 28 S

R. 43 E

R. 44 E

R. 45 E

R. 46 E