

Ecola State Park
CANNON BEACH

ARCH CAPE
Oswald West SP

MANZANITA
NEHALEM
Nehalem Bay SP

ROCKAWAY
TWIN ROCKS
BARVIEW
GARIBALDI

OCEANSIDE

CLATSOP

NEHALEM
MOHLER
WHEELER
BRIGHTON

BAY CITY
ALDERBROOK
LATIMER RD
TILLAMOOK

Saddle Mountain SNA

Clatsop State Forest

ALDERVALE
PATTERSON
Nehalem River

TILLAMOOK
Tillamook State Forest

TILLAMOOK

Jewell Meadows Wildlife Area

VINEMAPLE
ELSIE

ENRIGHT

LEES CAMP

SADDLE MTN 10

WILSON 12

TRASK 14

COLUMBIA

KEASEY

TIMBER

GLENWOOD

GLENWOOD

WASHINGTON

VERNONIA

SCOFIELD

GALES CREEK

WASHINGTON

Banks-Vernonia State Trail

BUXTON

MANNING

GALES CREEK

WASHINGTON

Henry Hagg Lake

26

53

26

53

101

101

53

6

6

47

26

8

8

8

Legend

 Cities

 ODFW Headquarters

 ODFW Regional Offices

 Highways

 Major Roads

 Trails

 Powerlines


 County Line

 Water Bodies


 Major Streams


 Wildlife Management Units (WMU)

 Wildlife Areas

 Private and Other Lands

 Bureau of Land Management

 Bureau of Indian Affairs

 Bureau of Reclamation

 National Park Service and U.S. Fish and Wildlife Service

 State Lands

 U.S. Forest Service