





Flora Controlled Elk Hunt


- Hunt Area Boundary
-  Allotted and/or Tribal Lands
-  US Bureau of Land Management
-  US Forest Service
-  Private Land



This product is for informational purposes and may not have been prepared for, or be suitable for legal, engineering, or surveying purposes. Users of this information should review or consult the primary data and information sources to ascertain the usability of this information.

SEE OREGON BIG GAME REGULATIONS FOR LEGAL HUNT DESCRIPTIONS

Oregon Department of Fish and Wildlife
 4034 Fairview Industrial Drive SE
 Salem, OR 97302
 (503) 947-6000



revised 4/2021

A Geospatial PDF of this map is available to view your location, even when you do not have cell service, when using apps such as Avenza Maps or Paper Maps. Download PDFs for controlled hunts sorted by Wildlife Management Unit at: <https://www.dfw.state.or.us/maps>