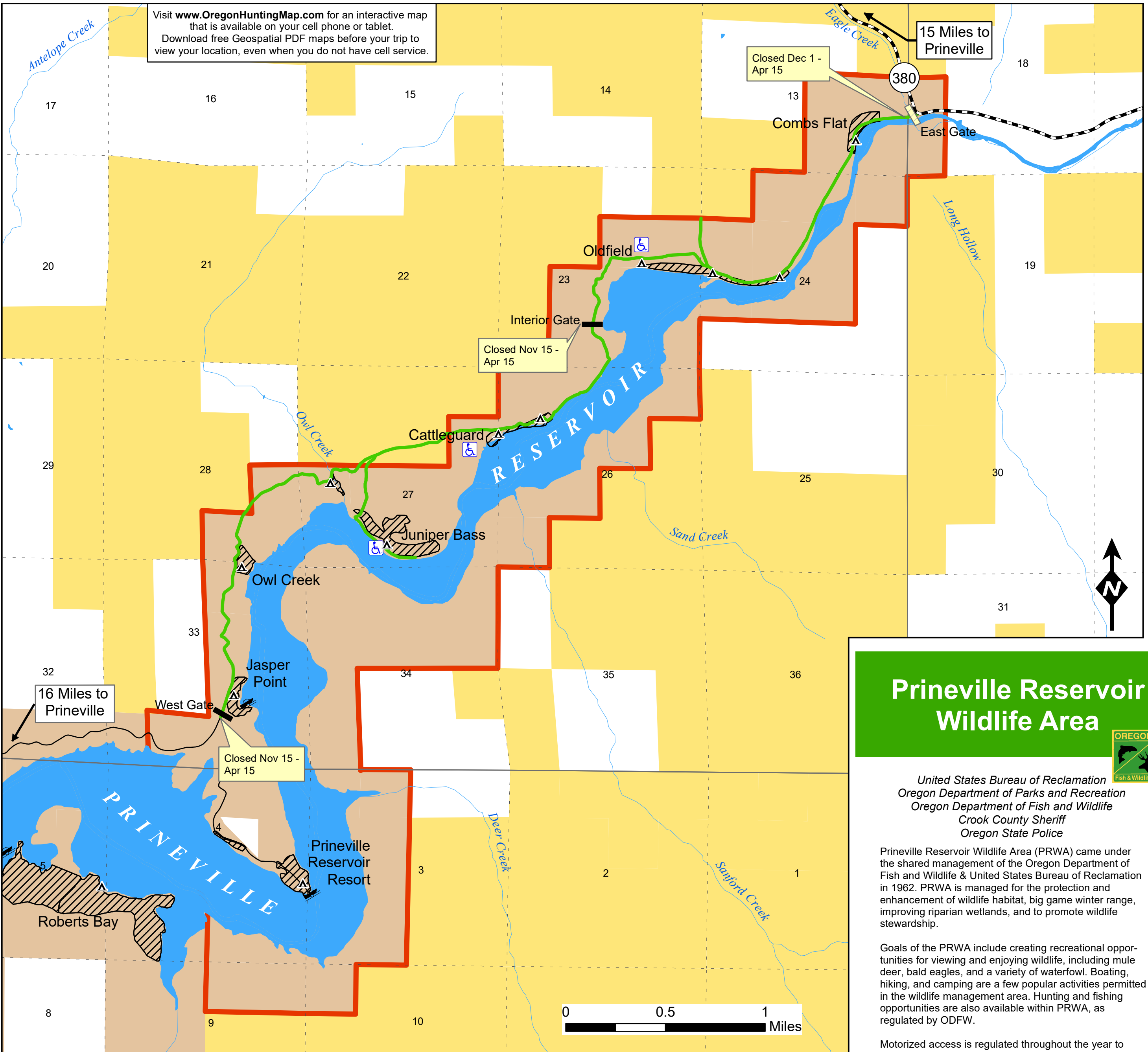


Visit www.OregonHuntingMap.com for an interactive map that is available on your cell phone or tablet. Download free Geospatial PDF maps before your trip to view your location, even when you do not have cell service.



Prineville Reservoir Wildlife Area

United States Bureau of Reclamation
Oregon Department of Parks and Recreation
Oregon Department of Fish and Wildlife
Crook County Sheriff
Oregon State Police

Prineville Reservoir Wildlife Area (PRWA) came under the shared management of the Oregon Department of Fish and Wildlife & United States Bureau of Reclamation in 1962. PRWA is managed for the protection and enhancement of wildlife habitat, big game winter range, improving riparian wetlands, and to promote wildlife stewardship.

Goals of the PRWA include creating recreational opportunities for viewing and enjoying wildlife, including mule deer, bald eagles, and a variety of waterfowl. Boating, hiking, and camping are a few popular activities permitted in the wildlife management area. Hunting and fishing opportunities are also available within PRWA, as regulated by ODFW.

Motorized access is regulated throughout the year to protect wildlife and sensitive habitats. Emergency closures occasionally occur to protect specific areas or sites. Those roads shown in green are open seasonally for motorized access as specified on the map. All motorized vehicle travel on trails, alternative routes, and cross-country is prohibited. PRWA is patrolled regularly by law officials and regulations are strictly enforced. Non-motorized access by other means is permitted year-round.



Violation Report

If you witness a violation, record information on this form and present it to an official.

Time _____ Date _____

Vehicle make, model & color _____

Vehicle license & state _____

Location / road number _____

City/County: _____

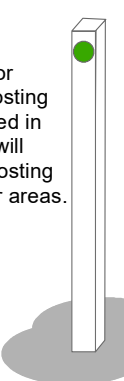
Number of persons involved _____

Describe violation _____

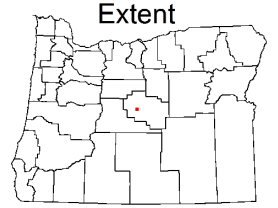
Witness Contact Information _____

TIP Phone: 1-800-452-7888
Email: TIP@state.or.us

Mail to:
Oregon State Police
Fish and Wildlife Division
255 Capitol St NE, 4th Floor
Salem, OR 97310



The green reflector (dot) system of posting open roads is used in this area. There will generally be no posting of closed roads or areas.



Extent

*This product is for informational purposes and may not have been prepared for, or be suitable for legal, engineering, or surveying purposes. Users of this information should review or consult primary data and information sources to ascertain the usability of the information.

- East Gate - Closed Dec 1 - Apr 15
- West/Interior Gates - Closed Nov 15 - Apr 15
- Boat Ramp Campsites
- Roads Open Seasonally to Motor Vehicles
- Roads Accessible
- Highways
- Designated Recreation Areas
- Prineville Reservoir Wildlife Area
- Bureau of Reclamation Land
- Bureau of Land Mgmt. Land
- Private Land