

2016

# OREGON

## BIG GAME

# HUNTING

## REGULATIONS



**REMEMBER TO REPORT** By January 31 for tags valid April 1 - December 31  
By April 15 for tags valid January 1 - March 31



LEUPOLD  
AMERICA'S OPTICS AUTHORITY

Savage Arms  
The Definition of Accuracy

STACK-ON

Bushnell

Weatherby

FEDERAL  
AMMUNITION



WINCHESTER



GET READY FOR  
*Your* HUNTING SEASON  
for Less!

**BI-MART**

75 STORES THROUGHOUT THE NORTHWEST • [WWW.BIMART.COM](http://WWW.BIMART.COM)

# FARM RANCH AND RECREATIONAL REAL ESTATE



*We Live The Lifestyle We Sell.*

*Representing The Finest Properties In The Northwest.*

If you're a Broker that love's the outdoors, talk to us about your lifestyle dream!



**LANDANDWILDLIFE.COM**

Specialize in helping buyers and sellers of Farm, Ranch, Waterfront, Rural, Recreational and Timber Properties.

# Oregon Department of Fish and Wildlife



## Curt Melcher, Director

Salem Headquarters Office  
4034 Fairview Industrial Dr. SE  
Salem, OR 97302  
503-947-6000  
ODFW in-state toll-free 800-720-6339  
[odfw.info@state.or.us](mailto:odfw.info@state.or.us)

## Oregon Fish and Wildlife Commission

Michael Finley (*Chair*) ..... Medford  
Holly Akenson ..... Enterprise  
Laura Anderson ..... Newport  
Jason Atkinson ..... Jacksonville  
Bruce Buckmaster ..... Astoria  
Bob Webber ..... Port Orford  
Greg Wolley ..... Portland

Because season dates and hunting regulations change annually, significant changes from last year's season dates and hunting regulations are printed in red.

Significant regulations and information are highlighted in bold.

## Abbreviations Key

The following abbreviations are used throughout this document in Hunt Descriptions, Unit Descriptions and regulations. The abbreviations will be used in upper and lower cases.

<b>Ave</b> = Avenue	<b>Ln</b> = Lane	<b>R</b> = Range
<b>ATV</b> = All terrain vehicle	<b>Mi</b> = Mile	<b>RHA</b> = Regulated Hunt Area
<b>BLM</b> = Bureau of Land Management	<b>Mt</b> = Mountain	<b>Rd</b> = Road
<b>Bldv</b> = Boulevard	<b>NAR</b> = National Antelope Refuge	<b>Rvr</b> = River
<b>Co</b> = County	<b>NP</b> = National Park	<b>S</b> = Section
<b>Cos</b> = Counties	<b>NF</b> = National Forest	<b>Sq Mi</b> = Square Miles
<b>Cr</b> = Creek	<b>NWR</b> = National Wildlife Refuge	<b>T</b> = Township
<b>Dr</b> = Drive	<b>ODA</b> = Oregon Dept. of Agriculture	<b>UCAP</b> = Upland Coop. Access Program
<b>FR</b> = Forest Road	<b>ODF</b> = Oregon Dept. of Forestry	<b>USFS</b> = U.S. Forest Service
<b>HIP</b> = Harvest Information Program	<b>ODFW</b> = Oregon Dept. of Fish & Wildlife	<b>USFWS</b> = U.S. Fish and Wildlife Service
<b>Hwy</b> = Highway	<b>POS</b> = Point of Sale	<b>WA</b> = Wildlife Area
<b>I</b> = Interstate Highway		<b>WMU</b> = Wildlife Management Unit
<b>ID</b> = Identification		
<b>Lk</b> = Lake		

The information in this booklet will be furnished in alternate format for people with disabilities, if needed. Please call 503-947-6002 or e-mail [odfw.info@state.or.us](mailto:odfw.info@state.or.us) to request an alternate format.

ODFW prohibits discrimination on the basis of race, color, national origin, age, sex or disability. If you believe you have been discriminated against as described above in any program, activity or facility, or if you desire further information, please contact Deputy Director, Fish & Wildlife Programs, ODFW, 4034 Fairview Industrial Dr. SE, Salem, OR 97302, or call 503-947-6000, or write to the Civil Rights Coordinator for Public Access, Department of the Interior, 1849 C Street NW, Washington, DC 20240.

ODFW allows appropriate advertising in this booklet to help offset the cost of printing. ODFW neither endorses products or services listed nor accepts any liability arising from the use of products or services listed.

## English

This book includes important information about Oregon hunting laws. You can be fined or jailed if you violate these laws. Please have an English reader who fully understands this information and can accurately interpret the legal meaning of the regulations in this book explain them to you.

## Spanish

Este libro incluye información importante sobre las leyes de caza de Oregon. Puede ser multado o encarcelado si usted viola estas leyes. Tenga a mano un lector inglés que entienda completamente esta información y puede interpretar con precisión legal les explicar el significado de las regulaciones en este libro.

## Traditional Chinese

本書包括有關俄勒岡州狩獵法的重要資訊。如果違反這些法律，將會被處以罰款或監禁。請讓完全瞭解這些資訊並能夠準確詮釋本書條例法律含義的英文讀者為你解釋這些資訊。

## Russian

Данная книга содержит важную информацию о законах штата Орегон об охоте. За нарушение этих законов Вы можете быть оштрафованы или осуждены. Пожалуйста, убедитесь, что Вы полностью понимаете информацию правового характера, изложенную в этой книге.

## Ukrainian

Ця книга містить важливу інформацію про закони про полювання в штаті Орегон. Якщо Ви порушите ці закони, з Вас можуть стягнути штраф або посадити у в'язницю. Будь ласка, попросіть людину, яка добре розуміє англійську і може точно передати юридичне значення цієї книги, прочитати і пояснити Вам ці правила.

## Vietnamese

Quyển sách này bao gồm những thông tin quan trọng về luật đi săn của Oregon. Quý vị có thể bị phạt tiền hoặc phạt tù nếu vi phạm những luật này. Hãy nhờ một người thạo tiếng Anh, người có thể hoàn toàn hiểu những thông tin này và có thể giải thích ch.

## About this Guide



This high-quality regulation guide is offered to you by the Oregon Department of Fish and Wildlife through its unique partnership with J.F. Griffin Publishing, LLC.

J.F. Griffin is an award-winning publishing house that specializes in producing state regulation books. J.F. Griffin supports ODFW's staff in the design, layout and editing of the guides. It also manages the marketing and sales of advertising to appropriate businesses within the book.

The revenue generated through ad sales significantly lowers production costs and generates savings. These savings translate into additional funds for other important department services programs.

If you have any feedback or are interested in advertising, please contact us at 413.884.1001 or online at [www.JFGriffin.com](http://www.JFGriffin.com)

### Designers:

Jon Guiley, Evelyn Haddad,  
Dane Fay and  
Chris Sobolowski



**J.F. GRIFFIN**  
PUBLISHING LLC

430 Main St. Suite 5  
Williamstown, MA 01267

**NOW** available online  
in a new Digital Edition!

- » Fully searchable
- » Email pages
- » Live hyperlinks to expanded content
- » One-click printing

[www.eRegulations.com](http://www.eRegulations.com)

eRegulations

**OREGON**  
BIG GAME  
**HUNTING**  
REGULATIONS

**Website**  
www.odfw.com

**Information and Education**  
503-947-6002

**Licensing**  
503-947-6100

**Wildlife Division**  
503-947-6301

**Wildlife Violations**  
1-800-452-7888

**OREGON DEPARTMENT  
OF FISH AND WILDLIFE**

**Full Service Offices**  
**High Desert**  
61374 Parrell Rd.  
Bend, OR 97702  
541-388-6363

**Northeast**  
107 20th Street  
La Grande, OR 97850  
541-963-2138

**Northwest**  
17330 SE Evelyn Street  
Clackamas, OR 97015  
971-673-6000

**Southwest**  
4192 N Umpqua Hwy  
Roseburg, OR 97470  
541-440-3353



**CONTENTS**

Arms and Ammunition Regulations.....	25	Muzzleloader Deer Hunts .....	49
Auction and Raffle Hunt .....	18-21	Native American Sacred Objects and Sites.....	24
Bighorn Sheep .....	41-43	<b>Premium Hunts</b> .....	16-17
Black Bear .....	31-32	Pronghorn Antelope.....	36-37
Bow Deer Hunts .....	50-55	Rocky Mountain Goat .....	40
Buck Deer 100 Series Hunts.....	44-48	Transfer Record.....	111
Cooperative Travel Management Areas .....	102-105	Uniformed Service Active Duty Tags .....	14-15
Cougar .....	34	Wildlife Areas, Refuges, Special Areas.....	106-109
Deer 600 Series Hunts.....	56-59	Wildlife Management Unit Boundary Desc.....	93-98
Disabilities Hunting and Fishing Permit.....	99	Wolves In Oregon .....	22
Duplicate Tags, Tag Exchange, Leftover Tags.....	7, 13	Youth "First Time" Program .....	65
Elk 200 Series Hunts .....	68-75	Youth Hunter Orange .....	62
Elk Bow Hunts .....	88-90		
Fees and Tag Sale Deadlines .....	6-7		
General Hunting Regulations .....	26-28		
General Season Dates .....	4		
Landowner Preference Program (LOP) .....	15		
Licenses, Tags, Permits .....	6-9		
Mandatory Reporting.....	4		
Master Hunter Program.....	110		
Mentored Youth .....	85		

**Cover Photo:**  
Black-tailed deer  
utilizing winter  
range on White  
River Wildlife Area.  
Photo courtesy of Keith Kohl.



See  
**WHAT'S  
NEW**  
for 2016

- New series of Premium Hunts for deer, elk and pronghorn antelope. See pages 16 and 17 for details.
- Lighted arrow nocks are now legal when hunting game mammals. See page 25.
- New regulations restrict the use of drones for hunting or aiding or interfering with hunters. See page 26.
- Elk bag limit changes in the Desolation and Minam WMUs. The bag limit for archery hunters and hunters with Oregon Hunting and Fishing Permits **no longer includes antlerless elk during bull seasons** in the Saddle Mountain, Scappoose, and Wilson Units. See pages 88-89.
  - » For the up to date list of units in 2016 where the bag limit is extended to include an antlerless deer or antlerless elk. See page 99.

# GENERAL SEASONS

## GENERAL SEASON DATES

SPECIES	SEASON	DATES	TAG REQUIRED
Western Oregon Deer Centerfire Firearm	Cascade Buck Area	Oct. 1 - 14, Oct. 22 - Nov. 4	Western Oregon Deer
	Coast Buck Area	Oct. 1 - Nov. 4	
Cascade Bull Elk Centerfire Firearm	-	Oct. 15 - 21	Cascade Elk
Rocky Mt Bull Elk Centerfire	First Season	Oct. 26 - Oct. 30	Rocky Mt. Elk 1 <sup>st</sup> Season
	Second Season	Nov. 5 - 13	Rocky Mt. Elk 2 <sup>nd</sup> Season
Coast Bull Elk Centerfire Firearm	First Season	Nov. 12 - 15	Coast 1 <sup>st</sup> Season
	Second Season	Nov. 19 - 25	Coast 2 <sup>nd</sup> Season
Bowhunting	Deer (Western/Eastern)	Aug. 27 - Sept. 25 *	Deer Bow
	Elk (Western/Eastern)	Aug. 27 - Sept. 25	Elk Bow
Black Bear	Eastern Oregon	Aug. 1 - Nov. 30	General Black Bear
	Western Oregon	Aug. 1 - Dec. 31	
	SW Additional	Aug. 1 - Dec. 31	SW Additional
	SW Additional (Nonresident)	Aug. 1 - Dec. 31	
	Cascade Additional (Nonresident)	Aug. 1 - Dec. 31	
Cougar	General (Statewide)	Jan. 1 - Dec 31	General Cougar
	Additional (See page 34)	Jan. 1 - Dec 31	Additional

\* See pages 54-55 for late seasons



## Report On Your Deer and Elk Tags by the Deadline to Avoid \$25 Fee!

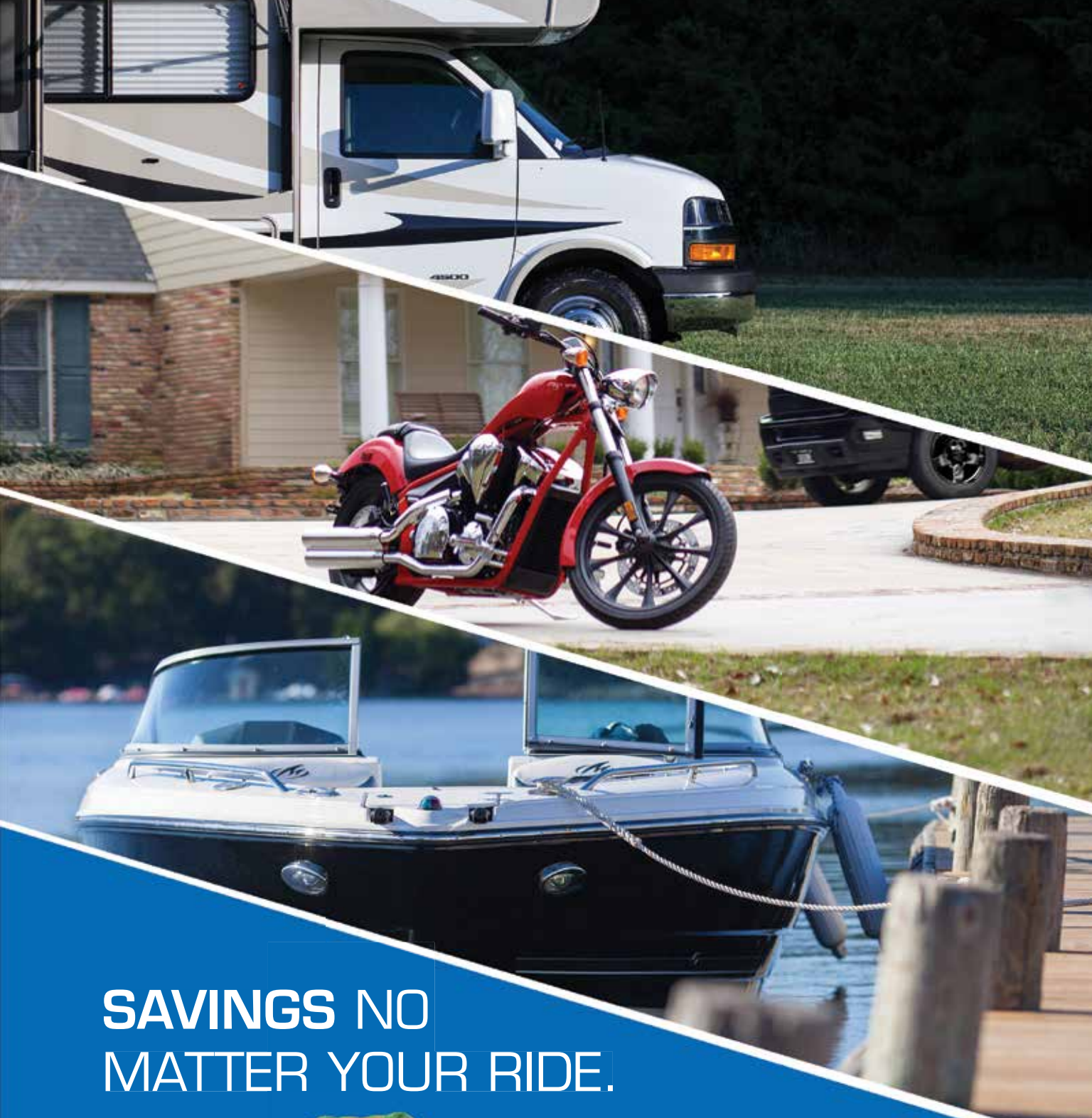
Hunters that report on time are entered to win a special big game tag of their choice (deer, elk or pronghorn antelope). This special tag allows the hunter an extended season and expanded hunt area.

### Deadlines:

For all hunts that end April 1-Dec. 31, 2016, the deadline is Jan. 31, 2017

For all hunts that end Jan. 1-March 31, 2017, the deadline is April 15, 2017

Report online at [www.reportmyhunt.com](http://www.reportmyhunt.com) or [www.odfw.com](http://www.odfw.com) under the "Hunting" menu, Or call toll-free 1-866-947-ODFW (6339) to speak with a customer service representative. (Do Not call your local field office to report)



# SAVINGS NO MATTER YOUR RIDE.



GET A FREE INSURANCE QUOTE TODAY.

# GEICO®

GEICO.COM

1-800-947-AUTO

LOCAL OFFICE

Some discounts, coverages, payment plans and features are not available in all states or all GEICO companies. Motorcycle coverage is underwritten by GEICO Indemnity Company. Boat and PWC coverages are written through Seaworthy Insurance Company, a Berkshire Hathaway affiliate, and through other non-affiliated insurance companies, and are secured through the GEICO Insurance Agency. GEICO is a registered service mark of Government Employees Insurance Company, Washington, D.C. 20076; a Berkshire Hathaway Inc. subsidiary. GEICO Gecko image © 1999-2016. © 2016 GEICO

# LICENSE AND TAG FEES

The agent fee is included in all prices.

- License, tag, application and agent fees are not refundable.
- Exchanges of tags and duplicate tags may be obtained only through ODFW's headquarters, region offices and some district offices. Duplicate licenses can be obtained at any license agent. ODFW offices are closed on state holidays and weekends. Hunting licenses may be exchanged for a Combination or Sports Pac within 90 days of purchase. Tags may be exchanged only prior to the seasons for which they are valid.
- A non-resident member of the uniformed services may purchase licenses, tags, and permits at resident rates.
- License or tag may be purchased by mail or fax, in person, visit any license agent; or via the internet, please visit our website at [www.odfw.com/online\\_license\\_sales](http://www.odfw.com/online_license_sales).

## BIG GAME LICENSES AND TAGS

DESCRIPTION	RESIDENT	NON-RESIDENT
<b>LICENSES</b>		
Hunter	\$32.00	\$160.50
Sports Pac	\$180.00	N/A
Combination Angler and Hunter	\$65.00	N/A
<b>ENDORSEMENTS AND VALIDATIONS</b>		
Columbia Rvr Basin Endorsement - If purchased at same time as base license		\$9.75
Columbia Rvr Basin Endorsement - If purchased seperately as base license		\$11.75
<b>TAGS</b>		
Black Bear		\$15.50
Cougar		\$15.50
Additional Cougar		\$15.50
Elk	\$46.00	\$549.00
Buck Deer	\$26.50	\$414.00
Antlerless Deer	\$26.50	\$414.00
Bighorn Sheep	\$132.50	\$1,413.00
Pronghorn Antelope	\$48.00	\$369.00
Rocky Mountain Goat	\$132.50	\$1,413.00

## DAILY / MULTI-DAY LICENSES

DESCRIPTION	RESIDENT	NON-RESIDENT
Three Day Bird Hunter	N/A	\$30.50
Daily Angling and Shellfish Combo		\$27.50
One Day Angler		\$19.00
Two Day Angler		\$34.50
Three Day Angler		\$50.50
Seven Day Angler	N/A	\$76.50
Columbia Rvr Basin Endorsement - Each Day		\$1.00
Three Day Shellfish	N/A	\$17.00

\* Initial documents are issued at Salem, Bend, Central Point, Charleston, Clackamas, Corvallis, La Grande, Newport, Roseburg, Springfield, and Tillamook ODFW offices. Subsequent years may be picked up at any POS license agent. Call Licensing at the headquarters at 503-947-6101 for location or an application to apply for a permanent license by mail.

## RESIDENT SENIOR AND PIONEER

DESCRIPTION	RESIDENT	NON-RESIDENT
<b>LICENSES</b>		
Senior Hunting (70 Years Old and 5-Year Oregon Resident (Defined on page 8))	\$20.50	N/A
Senior Combination Angler and Hunter (70 Years Old and 5-Year Oregon Resident (Defined on Page 8))	\$41.50	N/A
Pioneer Combination - Angler, Hunter and Columbia Rvr Basin Endorsement*	\$6.00	N/A
<b>TAGS</b>		
Pioneer Elk	\$24.00	N/A

## DISABLED VETERAN AND UNIFORMED SERVICE MEMBER

DESCRIPTION	RESIDENT	NON-RESIDENT
<b>LICENSES</b>		
Uniformed Services Hunting	\$16.00	\$32.00
Disabled Veteran Combination - Includes Columbia Rvr Basin Endorsement*	FREE	N/A
<b>TAGS</b>		
Uniformed Service Cougar		\$15.50
Uniformed Service Buck Deer		\$24.50
Uniformed Service Elk		\$46.00
Uniformed Service Pronghorn Antelope		\$48.00
Uniformed Service Black Bear		\$15.50
Disabled Veteran Elk	\$24.00	N/A

## YOUTH

DESCRIPTION	RESIDENT	NON-RESIDENT
Youth License - Includes Angler, Hunter, Shellfish and Columbia Rvr Basin Endorsement		\$10.00
Youth Sports Pac - Includes Columbia Rvr Basin Endorsement	\$55.00	N/A

## OTHER PERMITS AND APPLICATIONS

DESCRIPTION	RESIDENT	NON-RESIDENT
Duplicate (License Tag, Permits)		\$25.50
Wildlife Area Parking Permit - Daily		\$10.00
Wildlife Area Parking Permit - Annual		\$30.00
Controlled Hunt Application - Big Game		\$8.00
Aquatic Invasive Species Prevention Permit - Nonmotorized Boats		\$7.00
Aquatic Invasive Species Prevention Permit - Motorized Boats	N/A	\$22.00
Oregon Disabilities Hunting And Fishing Permit - Contact ODFW Salem Hq		FREE
Disabled Clamdigger - see <a href="http://www.odfw.com">www.odfw.com</a> for qualifications		FREE

## 17th Annual Banquet and Fundraiser



Come join us for the Fun

Hood River Inn

Saturday,

April 16,

2016

[www.OregonFnows.org](http://www.OregonFnows.org)



## CONTROLLED HUNT APPLICATION DEADLINE

TAG NAME	DEADLINE
<b>Spring Black Bear</b>	Feb. 10
Results Available	Feb. 20
<b>All Others</b>	May 15
Results Available	June 20


## Tag Sale Deadlines

- It is the hunter's responsibility to purchase the correct tag for each species prior to the first valid date of the tag. **Tag sale deadline and Sports Pac tag pick up deadline is the day before the hunt begins (except for Bighorn Sheep, Rocky Mt Goat, general bear, and cougar deadlines). For hunts with more than one hunt period, the tag sale deadline and the Sports Pac tag pick up deadline is the day before the earliest opening date.**
- LOP tags must also be purchased by specified Tag Sale Deadlines. See page 15 for deadlines on LOP registration forms, distribution forms, and applications.
- Members of the uniformed services with Oregon resident status, returning to Oregon after tag sale deadlines will be permitted to purchase general season tags for themselves at the regular rate. Contact ODFW at 503-947-6101 for information.
- Tags may be purchased or obtained after the deadline date through ODFW's headquarter office, regional offices, and some district offices; provided an affidavit is signed and a fee for a duplicate tag is paid.

## TAG SALE DEADLINES

TAG NAME	DEADLINE																								
<b>Bighorn Sheep</b> (Controlled)	The day before the season end date																								
<b>Rocky Mt Goat</b> (Controlled)																									
<b>Black Bear</b> (Controlled)	Day before earliest hunt period opens																								
<b>Pronghorn Antelope</b> (Controlled)																									
<b>Deer</b> (Controlled)																									
<b>Elk</b> (Controlled)	<table border="1"> <thead> <tr> <th>TAG NAME</th> <th>DEADLINE</th> </tr> </thead> <tbody> <tr> <td><b>Deer or Elk Bow</b> (General)</td> <td>Aug. 26</td> </tr> <tr> <td><b>Western Oregon Deer Centerfire</b> (General)</td> <td>Sept. 30</td> </tr> <tr> <td><b>Black Bear</b> (General)</td> <td>Sept. 30</td> </tr> <tr> <td><b>Bear</b> (SW Additional)</td> <td>No Deadline*</td> </tr> <tr> <td><b>Cascade Elk Centerfire</b> (General)</td> <td>Oct. 14</td> </tr> <tr> <td><b>Cougar</b> (General)</td> <td>Sept. 30</td> </tr> <tr> <td><b>Cougar</b> (Additional)</td> <td>No Deadline*</td> </tr> <tr> <td><b>Rocky Mt Elk Centerfire, 1st Season</b> (General - Limited Open Area)</td> <td>Oct. 25</td> </tr> <tr> <td><b>Rocky Mt Elk Centerfire, 2nd Season</b> (General)</td> <td>Nov. 4</td> </tr> <tr> <td><b>Coast Elk Centerfire, 1st Season</b> (General)</td> <td>Nov. 11</td> </tr> <tr> <td><b>Coast Elk Centerfire, 2nd Season</b> (General)</td> <td>Nov. 18</td> </tr> </tbody> </table>	TAG NAME	DEADLINE	<b>Deer or Elk Bow</b> (General)	Aug. 26	<b>Western Oregon Deer Centerfire</b> (General)	Sept. 30	<b>Black Bear</b> (General)	Sept. 30	<b>Bear</b> (SW Additional)	No Deadline*	<b>Cascade Elk Centerfire</b> (General)	Oct. 14	<b>Cougar</b> (General)	Sept. 30	<b>Cougar</b> (Additional)	No Deadline*	<b>Rocky Mt Elk Centerfire, 1st Season</b> (General - Limited Open Area)	Oct. 25	<b>Rocky Mt Elk Centerfire, 2nd Season</b> (General)	Nov. 4	<b>Coast Elk Centerfire, 1st Season</b> (General)	Nov. 11	<b>Coast Elk Centerfire, 2nd Season</b> (General)	Nov. 18
TAG NAME		DEADLINE																							
<b>Deer or Elk Bow</b> (General)		Aug. 26																							
<b>Western Oregon Deer Centerfire</b> (General)		Sept. 30																							
<b>Black Bear</b> (General)		Sept. 30																							
<b>Bear</b> (SW Additional)		No Deadline*																							
<b>Cascade Elk Centerfire</b> (General)		Oct. 14																							
<b>Cougar</b> (General)		Sept. 30																							
<b>Cougar</b> (Additional)		No Deadline*																							
<b>Rocky Mt Elk Centerfire, 1st Season</b> (General - Limited Open Area)		Oct. 25																							
<b>Rocky Mt Elk Centerfire, 2nd Season</b> (General)		Nov. 4																							
<b>Coast Elk Centerfire, 1st Season</b> (General)		Nov. 11																							
<b>Coast Elk Centerfire, 2nd Season</b> (General)		Nov. 18																							

\* Hunters must purchase the general season tag for that species prior to the deadline to be eligible for the additional tag.



Southern Oregon  
ARCHERY, LLC  
541-664-3310



Southern Oregon Archery LLC  
226 E. Pine St. Central Point, OR  
541-664-3310

Tuesday- Friday 10:00 AM- 6:00 PM  
Saturday 9:00-5:00

[www.Southernoregonarchery.com](http://www.Southernoregonarchery.com)  
contact: [archerybros@msn.com](mailto:archerybros@msn.com)

# LICENSE REQUIREMENTS

## License Requirements

### All Hunters

- Must have a valid hunting license. (See exceptions for youths participating in the Mentored Youth Hunter Program at [odfw.com/education/mentored\\_youth](http://odfw.com/education/mentored_youth))
  - » Hunting licenses are valid through December 31 of each year. Hunts extending into or beginning in the following calendar year require a new hunting license.
  - » No one may possess more than one valid annual hunting license. However, for the purpose of acquiring preference points under the controlled hunts system and hunting big game, a youth between the ages of 9 and 12 may hold both a free youth license and a youth hunting license.
  - » Hunters, 12 years of age and older, who will be hunting predators on public land, and western gray squirrels, unprotected mammals, and unprotected birds on public or private land must have a valid hunting license. No tags are required.

- » Any hunter with a valid Oregon or Idaho hunting license may hunt in the waters or on the islands of the Snake Rvr, where the rvr forms the boundary between the two states. All laws and rules of the respective states apply.
- » To apply for controlled hunts, all hunters must purchase a current hunting license.
- To hunt big game you must have in possession a valid hunting license and a big game tag valid for the dates, area, and species being hunted.
- Licenses, tags, and controlled hunt applications can only be obtained at license agents throughout the state, via the internet ([www.odfw.com/online\\_license\\_sales](http://www.odfw.com/online_license_sales)), or through the headquarters office by mail, fax, or in person.
  - » Licenses and tags may be purchased for you by a family member or friend.

### Oregon Residents

- Obtaining hunting, combination, or Sports Pac license.
  - » A person who has resided in Oregon at least six months immediately prior to the date of making application for a license, tag or permit issued by the State Fish and Wildlife Commission. Temporary absence from the state for a purpose other than establishing residency outside the state shall not be considered in determining whether a person meets the residency requirement.
  - » These requirements are waived for certain active members of the uniformed services and for some foreign exchange students (see OAR 635-010-0015(4) for details). Submitting a false application is a crime.

### Nonresidents (Including Nonresident Members of Uniformed Services)

- Must obtain a valid nonresident hunting license or nonresident youth hunting license if 12 years of age or older.
- Must obtain a valid nonresident tag for each species they will hunt.
- A nonresident license, or a nonresident uniformed services license, and/or tag may be purchased for a person by a family member or friend directly from a license agent or by mail, via the internet ([www.odfw.com/online\\_license\\_sales](http://www.odfw.com/online_license_sales)), or fax.

### Youth (Resident and Nonresident)

- License, controlled hunt application and big game tag requirements.
  - » All hunters 12 years of age and older must purchase a hunting license to apply in the big game controlled hunt drawing, to purchase a tag and hunt in any big game season and to apply for and receive landowner preference tags.
  - » Youth 11 years of age are allowed to

purchase a youth hunting license provided they will turn 12 at the time they hunt.

- » Youth 9-12 must purchase a hunting license to participate in the point saver program. See page 12.
- No one 11 years of age and younger may hunt for big game.
  - » See exceptions for youths participating in the Mentored Youth Hunter Program at [odfw.com/education/mentored\\_youth](http://odfw.com/education/mentored_youth).
- Tags and applications requirements.
  - » Youth 11 years of age and younger are required to obtain a free license in order to purchase turkey tags or apply for sage grouse hunts and waterfowl reservations.
- Hunters 17 years of age or younger can buy a youth hunting license.
- Youth 11 years of age and younger while hunting on property other than land owned by parent or legal guardian must be accompanied by an adult 21 years of age or older.
- Youth 17 and younger must have a Hunter Education Certificate or a department issued document (ex. hunting license) which includes their Hunter Education Certificate Number in their possession to hunt anywhere except on land owned by their parent or legal guardian. See [www.odfw.state.or.us/education/hunter/](http://www.odfw.state.or.us/education/hunter/) for Hunter Education information.
- Hunters ages 17 and under must wear a hunter orange exterior garment (shirt, jacket, coat, vest, or sweater) or hat when hunting game mammals or upland birds (except turkey) with any firearm. The exterior garment or hat must have hunter orange visible in all directions (360 degrees).

### Landowners

- A resident does not need a license to hunt on land upon which the person resides and is owned by the person or a member of the person's immediate family, unless they are hunting a species for which a tag is required.
- If landowners are purchasing big game tags, applying in the big game controlled hunt drawings or applying for landowner preference tags, a hunting license is required.
- All landowners (residents and nonresidents) eligible for landowner preference must send in appropriate landowner preference forms, purchase a valid hunting license, and apply by specified deadlines to receive landowner preference tags. See page 15 for details.
- A landowner or landowner agent does not need a hunting or trapping license to take predatory animals on land they own, lease, lawfully occupy, possess, or have charge of or dominion over. See page 92 for the definition of a predatory animal.

Archery Equipment • Outdoor Clothing

# GUN ROOM INC.

Rifles • Shotguns • Pistols

*We carry a large selection of quality new and used firearms.*

- Complete archery pro shop
- We build custom long-range rifles
- Gunsmithing offered



CORE ELEMENT Authorized Hoyt Dealer

**BUY • SELL • TRADE**

5537 SE Foster Rd.  
Portland, Oregon 97206

503-777-3931  
[thegunroominc.com](http://thegunroominc.com)

# TAG REQUIREMENTS

## HUNTING TAG REQUIREMENTS

HUNTING SEASON	LICENSE REQUIRED <sup>1</sup>	TAG REQUIRED	ANNUAL TAG POSSESSION
General Bowhunting — Deer	YES	Deer Bow Tag	Persons may obtain only one of these tags. <sup>3,4</sup>
Western Oregon General Deer Centerfire Firearm	YES	Western Oregon Deer Tag	
Controlled Deer Centerfire Firearm, Muzzleloader, or Bow (100 series)	YES	Controlled 100 Series Deer Tag	
Controlled Deer (600 series)	YES	Controlled 600 Series Deer Tag	Persons may obtain one 600 series controlled deer tag in addition to one 100 series (general or controlled). <sup>3,4</sup>
General Bowhunting — Elk	YES	Elk Bow Tag	Persons may obtain only one of these tags. <sup>3,4</sup>
General Cascade Elk Centerfire Firearm	YES	Cascade Elk Tag	
General Coast Elk Centerfire Firearm First Season	YES	Coast Elk - First Season Tag	
General Coast Elk Centerfire Firearm Second Season	YES	Coast Elk - Second Season Tag	
General Rocky Mt Elk Centerfire Firearm First Season	YES	Rocky Mt Elk - First Season Tag	
General Rocky Mt Elk Centerfire Firearm Second Season	YES	Rocky Mt Elk - Second Season Tag	
Controlled Elk Centerfire Firearm, Muzzleloader, or Bow (200 series)	YES	Controlled 200 Series Elk Tag	
Controlled Pronghorn Antelope (400 series)	YES	Controlled Pronghorn Antelope Tag	Persons may obtain only one controlled tag through the controlled hunt drawing. <sup>4</sup>
Controlled Rocky Mt Goat (900 series)	YES	Controlled Rocky Mt Goat Tag	Persons may obtain only one controlled Rocky Mt Goat Tag in a lifetime. <sup>4</sup>
SW Limited or Controlled Spring Black Bear (700 series)	YES	SW Limited or Controlled Spring Bear Tag	Persons may obtain one Limited or Controlled Spring Black Bear Tag <sup>3</sup> and one General Season Black Bear Tag and one SW Additional Bear Tag.
General Black Bear	YES	General Fall Black Bear Tag	
SW Additional Bear	YES	Resident SW Additional or Nonresident SW Additional or Nonresident Cascade Additional	
Controlled Bighorn Sheep (500 series)	YES	Controlled Bighorn Sheep Tag	Persons may obtain only one Controlled Bighorn Sheep Ram Tag in a lifetime. <sup>4</sup>
General Cougar	YES	General Cougar Tag	Persons may obtain one General Season Cougar Tag and one Additional Cougar Tag.
Additional Cougar	YES	Additional Cougar Tag	
Western Gray Squirrel	YES <sup>2</sup>	No tag required	Refer to season dates page 43.
Unprotected Mammals	YES <sup>2</sup>	No tag required. No closed season or bag limit. See definition on page 92.	
Furbearers	YES <sup>5</sup>	See Oregon Furbearer Trapping and Hunting Regulations.	

<sup>1</sup> See page 8 for License Requirements.

<sup>2</sup> License exceptions exist for landowner and youth, see page 8. (**Note:** To hunt any big game species, one must have a valid hunting license and appropriate tags).

<sup>3</sup> Leftover tags obtained after the controlled hunt drawing are additional.

<sup>4</sup> Auction and Raffle Tags (see pages 18-21), Mandatory Hunter Reporting Incentive Tags and Premium Hunt Tags are in addition to Controlled Hunt Tags.

<sup>5</sup> Any person hunting or trapping furbearing animals must possess a valid Furtaker's License or Hunting License for Furbearers.

# LICENSES, CONTROLLED HUNT APPLICATIONS AND TAGS

The ODFW POS system and online sales are available 24 hours a day. Check with your local license agent to determine store hours for POS sales.

**Note:** As a hunter it is your responsibility to:

- Ensure the hunts you apply for (all choices in all series) are hunts you want to participate in.
- Monitor your preference points, tags allocated to specific hunts, and odds of drawing a tag.
- Ensure the actual area you are interested in hunting is within the hunt boundary and is open for hunting access.
- Secure access to any private lands you wish to hunt on within the established hunt area boundary.

ODFW strives to make all information available to all hunters and **ODFW will not reinstate preference points or change tags because the tag you drew is not the one you wanted or expected.**

## Licenses

You can buy a hunting license in person, by mail, via the internet, or by fax. A \$2.00 shipping and handling fee applies. You must have a license to apply for controlled hunts or buy tags (license may be purchased before or at the same time you purchase your controlled

hunt applications or general season tags.)

- To purchase in person, go to any license agent.
- To purchase by mail or fax, use the application form at [odfw.com/resources/forms\\_applications](http://odfw.com/resources/forms_applications).
- To purchase by internet, please visit [www.odfw.com/online\\_license\\_sales](http://www.odfw.com/online_license_sales).

## Controlled Hunt Applications

To apply for a controlled hunt, you must have a valid hunting license.

Application fee is \$8.00 per hunt series.

Apply at a license agent, via the internet, by mail or by fax.

- To apply by mail or fax, use the application form at [odfw.com/resources/forms\\_applications](http://odfw.com/resources/forms_applications). A \$2.00 shipping and handling fee applies. If applying in person or via the internet, you may use the application form as a worksheet to speed up the process. License agents will ask for information shown on the application form.
- Available hunt choices are listed in the controlled hunt tables for each species/ series.
- Enter at least one complete hunt number choice (3-digit minimum). You may enter up to four additional hunt choices. All hunt choices on one application for a series must have the same first digit.
- Hunters should apply for more than one hunt choice in case a particular hunt is cancelled.

- **Verify that all information entered is what you requested before the transaction is completed. The license agent will give you an application receipt showing your hunt choices. You should check it for accuracy before you leave the license outlet and keep it for proof of application.**

## Party Applications

**You must indicate if you are applying as an individual, party member or party leader when applying for your controlled hunts.**

All applicants, including party leader must purchase separate applications. Parties must assign one member as the party leader. Each party member, except party leader, must enter their party leader's Hunter/Angler ID number on their application.

- The party leader's hunt choices will be used for the entire party. All members must list the same choices as the party leader on their individual applications.
- Party-size limitations: 18 hunters for deer and elk; six hunters for black bear; only two hunters for pronghorn antelope. No party applications are permitted for bighorn sheep or Rocky Mt goat.
- All persons in parties that exceed the allowed party size will be considered single applicants in the drawing.
- Parties will not be split to fill hunt quotas.



Hunt planning help:  
**303-291-7526**  
[cpw.state.co.us](http://cpw.state.co.us)

# Colorado is Calling

## Answer the call



© TIM CHRISTIE

**2016 application deadline:**  
**April 5, 2016**

**Start planning your hunt today.**

This also applies to limits on controlled hunts for nonresidents. If the nonresident maximum is reached, parties composed solely or partially of nonresidents will not receive tags in that particular hunt.

### Correcting Errors or Changing Applications

If there is an error on your controlled hunt application (incorrect party leader's license number, hunt choice, etc.), or if you need to change your application, you must contact the Controlled Hunt staff by June 1 to have it corrected. Mail a photocopy of your application with the corrections marked to ODFW-Controlled Hunts, 4034 Fairview Industrial Dr SE Salem, OR 97302, or fax to 503-947-6113 or 6117.

## Purchasing Tags

Youths who will turn 12 during a season (controlled or general) must purchase their tag prior to the tag sale deadline but may not hunt until they turn 12.

### General Season Tags

You may purchase or claim tags directly from a license agent, by mail, or fax before the tag sale deadline.

To purchase or claim by mail or fax, use the application form [odfw.com/resources/forms\\_applications](http://odfw.com/resources/forms_applications). Be sure to clearly identify which tags you want to purchase and include appropriate fees. If purchasing by mail, fax or via the internet, please remember to allow time for delivery.

General season tags available are:

- Fall Black Bear
- SW Additional Bear
- Cascade Additional Bear (Nonresident)
- Western Oregon Deer
- Cougar
- Additional Cougar
- Deer Bow
- Elk Bow
- Cascade Elk
- Coast Elk First Season
- Coast Elk Second Season
- Rocky Mt Elk First Season
- Rocky Mt Elk Second Season

### Controlled Hunt Tags

- Hunters have the option of deciding whether or not they want to purchase the tag for the hunt choice drawn.
- Successful applicants may purchase or pick up tags directly from a license agent, or purchase by mail or fax by the day before the hunt.
- Telephone purchases are not accepted.
- Check the tag purchase deadline to allow

plenty of time to complete this transaction.

- To purchase or pick up tags in person, go to a license agent and buy the tag(s) you drew.
- To purchase tags by mail or fax: Make a photocopy of your license, or write your full name and hunting license number on a piece of paper. Include a check, money order, VISA or MasterCard for the tag fee amount and a \$2.00 shipping and handling fee payable to ODFW. If paying by credit card, include the account number, expiration date and signature to authorize charges. **Do not send cash.**
- Mail to:
  - ODFW-Licensing
  - 4034 Fairview Industrial Dr SE
  - Salem, OR 97302;
- or fax payment if using a credit card to 503-947-6117 or 6113.

### Notification

Notifications (successful or unsuccessful) will be made available by Feb. 20 (spring black bear) and June 20 (big game). Check draw results by visiting the website ([www.odfw.com](http://www.odfw.com)), calling the ODFW Controlled Hunts 503-947-6102 or 1-800-708-1782 (In Oregon only), or returning to any license agent. It is the hunter's responsibility to verify success in the drawing and purchase or pick up any tags by the earliest opening day before the hunt begins, or by the earliest opening date for

## WEYERHAEUSER TIMBERLANDS Recreational Access

➤ A permit or lease is now required  
on portions of our timberlands

For information and to purchase permits, visit:  
[www.WYRecreationNW.com](http://www.WYRecreationNW.com)

GROWING A TRULY GREAT COMPANY

 Weyerhaeuser

# LICENSES, CONTROLLED HUNT APPLICATIONS AND TAGS

hunts with split-season dates, including tags obtained with a Sports Pac.

**If successful:** Tags must be purchased or picked up by the day before the hunt begins. In the case of a controlled hunt tag that is also good for general season, the tag must be purchased or picked up by the day before the earliest hunt or by the earliest opening date for hunts with split-season dates.

**If unsuccessful:** Hunters may purchase a general season tag and/or purchase leftover tags if available on a first-come, first-served basis.

## Controlled Hunt Deadlines

For controlled hunt deadline information, see page 7.

## Preference Point System

- Hunters who apply and do not receive their first choice for pronghorn, deer, elk and spring black bear controlled hunts receive a preference point for future controlled drawings for those species.
- All party applicants will receive one preference point for the species listed above if they do not receive their first hunt choice.
- Hunters DO NOT have to apply for the same hunt number in consecutive years to gain points.

- Preference points will be kept on file under a person's Hunter/Angler ID number.
- Failure to consistently use the same ID number can prevent you from being successful in the drawing.
- Party applicant points shall be determined by totaling preference points of all party members and then calculating the average of this total. Average party preference points will be rounded up from .51 and rounded down from .50 to the next whole number (example: 3.51 to 4; 3.50 to 3).
- Drawing a first choice hunt within a hunt series takes the successful hunter's point total back to zero whether or not they purchase the tag, except for those hunters with a Pioneer Angling/Hunting License. Successful applicants with a Pioneer Angling/Hunting License shall have one preference point when they next apply for a tag in that hunt number series. Hunters who successfully draw second or lower hunt choices still receive a preference point for future drawings except in the case of a first hunt choice that is cancelled. (See page 14). Their existing preference point total will also carry over. Hunters who indicate a Point Saver number, one ending in 99, will receive a preference point that will add to any existing points for that hunt series.
- Hunters will not forfeit their preference points if they do not apply for a hunt series for two or more consecutive years. Preference points remain in the system until they are redeemed by drawing a hunt.
- Applicants who have their license suspended by legal action will forfeit all preference points.
- Youth participating in the Mentored Youth Hunting Program will receive one mentored youth preference point for each year they register for the program. See [odfw.com/education/mentored\\_youth](http://odfw.com/education/mentored_youth).

## Point Saver Hunt Numbers

Point Saver hunt numbers give hunters a preference point and maintain existing preference points. If you do not plan to hunt in a controlled hunt series, you can apply for a Point Saver to gain a preference point. You can still hunt during general seasons and/or purchase leftover tags if available. You can also apply for an emergency hunt in addition to general, controlled hunt and/or leftover tags.


**How to Apply:** (see [odfw.com/resources/hunting/big\\_game/controlled\\_hunts/#how](http://odfw.com/resources/hunting/big_game/controlled_hunts/#how) for controlled hunt application procedures).

- You must have a hunting license.
- Apply by the appropriate deadline (Feb. 10 for 700 series black bear; May 15 for all other hunt series).

- Select the Point Saver number for the appropriate hunt series (1 hunt series per application).  
199 for Buck Deer  
299 for Elk  
499 for Pronghorn Antelope  
699 for Antlerless Deer  
799 for Spring Bear
- You CANNOT apply for other hunt choices within the same series if using the Point Saver number.
- You may purchase one Point Saver for the current year, for each series (100, 200, 400, and 600) from July 1 through Nov. 30 if you did not apply during the controlled hunt drawing for that series. Point Savers purchased from July 1 through Nov. 30 must be purchased via mail order with applications available at [www.odfw.com](http://www.odfw.com) or at ODFW offices.
- Youth applying for a Point Saver CANNOT apply for a First Time Youth tag in the same series later in the same year.
- Youth nine years of age or older are eligible to apply for point savers provided they have a social security number, a hunter/angler ID number and purchase a hunting license.

## How the Drawing Works

- The computer assigns each application a 10-digit random number. Members of the public pick a 10-digit number at random for each hunt series. Those random starting numbers are used by the computer to select successful applicants.
- Hunting parties are maintained by the computer and only the party leader's 10-digit number is used in the drawing.
- The controlled hunt drawing allocates 75% of first choice available tags for a hunt to applicants with existing preference points. The remaining 25% will be drawn randomly from a pool of all applicants. This step ensures that all applicants have some chance of drawing a tag each year they apply.
- All applicants are grouped by preference points and then arranged by 10-digit random number within preference point group.
- Tags are awarded in each preference point group beginning with the applicant whose 10-digit number matches (or is closest to and above) the start number.
- The selection continues with the applicant having the next higher number and continues until 75% of available tags are awarded or until all first-choice applicants have received tags. Any remaining tags from the 75% will be added to the 25%.
- Then all remaining applicants are rearranged solely by 10-digit random number to award the remaining tags (25% of total available).



- All applicants in a hunt series are grouped by first hunt choice. Tags are assigned to first choice applicants as above until all tags are assigned or all first choices are filled. Tags are only assigned to second choice applicants after all first choices have been filled.
- Selection is still based on the draw numbers described above.
- This sequence is followed for 3rd, 4th and 5th choices. Preference points do not apply to 2nd or lower choices.

### Leftover Controlled Tags

Leftover tags for hunts with fewer applicants than there are tags will be sold on a first-come, first-serve basis beginning at 10 a.m. (Pacific time) on Mar. 15 for black bear and July 1 for all other big game series (see page 13 for LOP leftover tag information) until all tags are sold as follows:

- Hunts having leftover tags may include: Controlled Deer hunts (100 series), Controlled Elk hunts (200 series), Controlled Pronghorn Antelope (400 series), Controlled Antlerless Deer (600 series) and Controlled Spring Bear (700 series).
- Only hunts with more tags than applicants (including 1st, 2nd, 3rd, 4th and 5th hunt choices) in the Controlled Hunt Drawing will qualify. Tags awarded through the

controlled hunt drawing, but not claimed or purchased will not be included or available for sale.

- Tags from “unlimited” tag hunts, and hunts where the tag is also valid during a general season, some hunts where access is limited may be excluded from the first-come, first-serve process.
- A list of hunts and available leftover tags for sale on a first-come, first-serve basis will be made available at license agents and ODFW offices by Mar. 15 for spring bear and July 1 for all other big game species.
- Leftover tags except LOP tags may only be purchased in person at license agents or ODFW offices. Mail orders and faxes will not be accepted for leftover tags.
- Leftover LOP tags may only be purchased through the Controlled Hunts office.
- Only one leftover tag may be purchased per person per hunt series.
- Leftover tags are in addition to General Season, Controlled Hunt, or LOP tags you may purchase in a series.
- Leftover tags MUST be purchased by the day before the earliest opening date. See page 15 for LOP leftover tags.
- Leftover tags purchased by youth do not impact their eligibility for “First Time” tags in that series.

- Leftover tags will be sold at the regular price for the current hunting season. However, leftover tags may be sold at a price up to four times the regular amount in the future.
- No preference points will be given or taken away when purchasing leftover tags.

## WILDLIFE RESTORATION

Your purchase of hunting equipment supports Wildlife Restoration.



# EVERY SHOT COUNTS

**FEDERAL PREMIUM**  
AMMUNITION

*Coastal*

Shop these Name Brands  
at select Coastal stores.  
Find locations at  
[CoastalFarm.com](http://CoastalFarm.com)

**PRIMOS**  
HUNTING CALLS

**CAMELBAK**

**Bushnell**

**Savage Arms**  
THE GREAT AMERICAN HUNTING

**CCI**  
THE GREAT AMERICAN HUNTING

**Blazer**  
HUNTING GEAR

# LICENSES, CONTROLLED HUNT APPLICATIONS AND TAGS

## Cancelled Hunts

- Information about any cancelled hunts will be made available to the general public by Apr. 15.
- A postcard will be sent to all applicants who apply for a hunt that is cancelled by Apr. 15, stating the hunt applied for has been cancelled and the following options are available:
  - » Option 1 - The second hunt choice becomes first choice. If a hunter is successful in the draw, no preference points are awarded and existing preference points will return to zero. If unsuccessful, applicants will receive a preference point.
  - » Option 2 - Request an application change for another hunt at no additional cost through the Salem office (submit through mail, fax, etc.), or for a Point Saver at no additional cost.
  - » Option 3 - Withdraw application with refund, receive no preference point.
  - » If ODFW does not receive notification from an applicant, Option 1 will be chosen.

## Nonresident Applicants

- A maximum of 3% of tags for pronghorn antelope and black bear hunts and a maximum 5% of tags for controlled deer and controlled elk hunts can be issued to nonresidents. No less than 5% and no more than 10% of all bighorn sheep and Rocky Mt goat tags will be issued to nonresidents. Less than the maximum percentage may be issued, as nonresident applications receive no preference other than existing preference points in the drawings. The Guides and Outfitters Program impacts the number of nonresident tags available in the drawing.
- Parties will not be split if the nonresident maximum is reached for any hunt.
- Parties composed solely or partially of nonresidents will not be eligible to receive tags in a hunt after the nonresident maximum is reached.

## Nonresidents Black Bear Application Procedures

1. Applicants must provide the following information: full name, current address, date of birth, Social Security number, Angler/Hunter I.D. (if known) and telephone number. (See [odfw.com/resources/forms\\_applications](https://odfw.com/resources/forms_applications) for mail order form).
2. Applicants must include fees of \$15.50 per tag and \$160.50 for a nonresident hunting license (if not already purchased), with the application.
3. Applicants shall specify areas for which they are applying in order of choice. Nonresident bear hunters may obtain one general season nonresident bear tag for a specified area and one additional

nonresident bear tag valid for specified areas of southwest Oregon.

## Controlled Hunt Information

The computer-assisted telephone line allows hunters to access preference point information or to check the status of their applications, by entering their ID number and selecting the type of information desired. You can also access this information on our website at [www.odfw.com](http://www.odfw.com). Controlled Hunt staff will also be available during regular business hours.

## Controlled Hunts

503-947-6102 or  
1-800-708-1782 (In Oregon only)

## Guides And Outfitters

As enacted by the 1997 Oregon State Legislature, the Guides and Outfitters Program provides guides and outfitters with the opportunity to market nonresident tags. A number of tags equal to one-half the nonresident tags drawn in the previous year are available through this program. Guides certified by the Oregon State Marine Board submitted applications and competed for the right to market these tags. Tags not sold to guides by Apr. 15 are available in that year's big game drawing. Information on Guides and Outfitters can be obtained from Oregon State Marine Board in Salem, 503-378-8587, extension 225.

## Emergency Hunts

An emergency hunt is a hunt held on short notice to address acute agricultural or reforestation damage. Most game damage situations are addressed during the annual big game seasons and ODFW anticipates very few emergency hunts during any year. Emergency hunts may be held on a private property ownership or multiple ownerships wherein the district biologist has established a hunt area. On average, about 200 tags are issued annually statewide. Emergency hunt bag limits are in addition to any animals harvested during general seasons, controlled hunts, or leftover hunts.

**How to Apply:** Emergency hunt participants are selected from a list established on a county-by-county basis. You may apply for one county only. Applicants can request an emergency hunt application from the headquarters office, any regional office or some district offices, or apply online at <https://fwpubapps.dfw.state.or.us/EmergencyHunt>. Hard copy applications must be submitted to the headquarters office of ODFW, 4034 Fairview Industrial Drive SE, Salem, Oregon 97302.

**When to Apply:** Applications received between July 1 - July 31 will be randomly assigned to lists. After July 31, names will be placed on lists in the order received. Applications received prior to July 1 will only

be valid on the current year's list ending June 30. Applications from Master Hunters (see page 110 for information) received between July 1 - July 31 will be randomized, then placed at the top of the emergency hunt list by county. All other applications, including Master Hunters, received after July 31 will be placed on lists in the order received.

**Who May Apply:** Hunters 12 years and older at the time of application are eligible. Persons under 18 must be accompanied by a responsible adult (age 21 or older) while hunting. All hunters must possess a valid hunting license. Hunters may apply singly, or in parties of two. ODFW will try to keep parties together for emergency hunts whenever possible. In hunts requiring single hunters, however, party applications may be bypassed for that opportunity but will retain their position on the list.

**Disqualification:** Applicants submitting more than one application will be disqualified. Application forms that are incomplete or illegible will be disqualified.

**Landowners:** Landowners are eligible to receive Landowner Preference (LOP) tags to hunt on their land within emergency hunt areas. LOP tags issued for an emergency hunt are issued on the same land ownership acreage schedule as are LOP tags for controlled hunts and are in addition to LOP tags issued for controlled hunts and leftover tags. Landowners do not have to be on the emergency hunt list but they must be within the emergency hunt boundary. Landowners can obtain LOP tags for established emergency hunts by contacting the headquarters office, Controlled Hunt Section or any ODFW office.

**Notification for Emergency Hunts:** Individuals listed for a county in which a hunt is to be held will be notified by telephone and given instructions on when and where to check in for the hunt. Individuals unable to meet the time schedule will be bypassed, but will retain their position on the list. Individuals participating in a hunt will be removed from the list.

**Emergency Hunt Tags:** Hunters must possess a valid hunting license and Emergency Hunt Tag issued by ODFW personnel. Hunters must check in and out of the hunt area as directed by ODFW personnel. Successful hunters must:

- Tag the harvested animal immediately;
- Contact the ODFW office that authorized the hunt; and
- Pay a fee equal to the regular tag fee for that species.

## Uniformed Services Active Duty Controlled Hunt Tags

Oregon's active duty members of the uniformed services stationed outside of the state can obtain a controlled deer, elk, or spring bear hunt tag if they return to Oregon on leave during the season so they can hunt

with their family and friends. To qualify for these tags the individual must be from Oregon, currently stationed outside of the state, and maintain Oregon residency.

- Tags will be issued on a first-come, first-served basis until the authorized number of tags have been issued.
- All hunt specific regulations for the hunt where a tag is issued will apply.
- Tag recipient must pay the standard resident price for the tag.
- For further information please contact an ODFW District Office to make an appointment.

## Landowner Preference Program (LOP)

How to Apply: Landowners must register, file tag distribution forms and purchase controlled hunt applications prior to the deadlines below. Only one representative landowner, or stockholder of a corporation or Limited Liability Company (LLC), or representative partner of a partnership may register. Registration packets may be obtained by contacting any local ODFW office, or by contacting the ODFW Controlled Hunt office in Salem at 503-947-6101.

Landowner tags are not issued automatically upon filing of tag distribution forms. All landowners and eligible applicants must purchase controlled hunt applications prior to the deadlines specified below.

Applicants for LOP tags must indicate a landowner preference hunt choice on their applications.

Deadlines for submitting LOP registration and tag distribution forms and LOP controlled hunt applications are in the table below.

If applying for LOP tags in the big game drawing, you have the option of applying for up to five hunt choices plus LOP or applying for LOP only.

If applying for controlled hunt tags, or if applying for a limited landowner deer or elk tag (see following note), all forms and applications must be received by May 15.

**Note:** LOP tags are not available for the long duration (August 1 - December 31) or the Melrose 223T (August 1 - March 31) youth elk hunts. In certain controlled buck deer and elk units, LOP tags will be limited to five tags or 10% of the total controlled hunt tags; whichever is greater. The affected buck deer hunts are: 141C, 142B, 154C, 165R, 168R2 and 170R3. The affected elk hunts are: 226R, 226Y, 248A1, 249A1, 250X, 251A, 252A1, 253X, 254R1, 254Y1, 255R1, 255Y1, 256R1, 256Y1, 259Y, 261X, 262X and 263X. For more information Contact Controlled Hunts 503-947-6101. In addition to the above hunts, the 2013 Oregon Legislature authorized limiting LOP tags for mule deer in Wildlife Management Units that are below the population management objective. A list of the affected hunts will be available starting May 1, 2016, and can be obtained on line at [www.ODFW.com](http://www.ODFW.com), or by calling 503-947-6101. Pronghorn antelope hunts with an either-sex or a one doe or fawn bag limit occurring on a landowner's registered property are

also eligible. If an applicant is successful in receiving a LOP pronghorn antelope tag for a hunt with an either-sex bag limit, the LOP tag is automatically issued with a bag limit of one doe or fawn.

TAG	ACREAGE	HUNT TYPES
2	40 <sup>1</sup>	All hunts except pronghorn antelope, eastern Oregon buck or either-sex deer and eastern Oregon bull and either-sex elk hunts
2	160 <sup>2</sup>	All Hunts
3	1,200 <sup>2</sup>	All Hunts
4	2,500 <sup>2</sup>	All Hunts
5	5,000 <sup>2</sup>	All Hunts
6	10,000 <sup>2</sup>	All Hunts
8	20,000 <sup>2</sup>	All Hunts
10	40,000 <sup>2</sup>	All Hunts
12	80,000 <sup>2</sup>	All Hunts
14	160,000+ <sup>2</sup>	All Hunts

## LOP ELIGIBLE HUNTS AND DEADLINES

LOP ELIGIBLE HUNT SERIES	LOP DEADLINES		
	PURCHASE OF CONTROLLED HUNT APPLICATION	LANDOWNER REGISTRATION/TAG DISTRIBUTION FORMS (SEE NOTE 1)	TAG PURCHASE (SEE NOTE 3)
100 series deer	Day before hunt	Sept. 15 (see note 2)	Day before hunt
100 series deer (limited)	May 15	May 15	Day before hunt
200 series elk (bull and either sex)	Day before hunt	Sept. 15 (see note 2)	Day before hunt
200 series elk (antlerless)	Day before hunt	Day before hunt	Day before hunt
200 series elk (Long Duration Youth)	LOP not available	LOP not available	LOP not available
200 series elk (limited)	May 15	May 15	Day before hunt
200 series elk (Leftover limited tags)	Sept. 15 (see note 2)	Sept. 15 (see note 2)	Day before hunt
400 series pronghorn antelope (see note 4)	Day before hunt	Day before hunt	Day before hunt
600 series deer	Day before hunt	Day before hunt	Day before hunt

<sup>1</sup> All landowners must submit tag distribution forms by specific deadlines above to be eligible for LOP tags.

<sup>2</sup> If hunt begins prior to Sept. 15, controlled hunt applications, registration forms, and tag distribution forms must be received before earliest opening date.

<sup>3</sup> For hunts with more than one hunt period, the tag purchase deadline is the day before the earliest opening date.

<sup>4</sup> LOP tags are only available for hunts with "doe or fawn" or "either sex" bag limits.

# PREMIUM HUNTS

New for 2016 are “Premium Hunts” for deer, elk, and pronghorn, in three new controlled hunt series. Premium Hunts provide hunters an opportunity to apply for special hunts in the unit of their choice.

Features of Premium Hunts include:

- You may apply for these tags in **addition** to your 100 series, 200 series and 400 series hunts. These tags represent **an additional** opportunity for these species.
- Premium Hunt deer tags are good for any species of deer for which there is a hunt in the unit

- Hunters can use any weapon legal for the species
- Season dates:
  - Sept. 1-Nov. 30 for deer and elk
  - Aug. 1-Sept. 30 for pronghorn antelope
- The bag limit is either-sex
- Standard tag fee for each species
- Standard application fee for each species, hunter can apply for deer, elk, and pronghorn
- A separate application is required for each species

- Premium Hunts must be applied for separately from the application used for other hunts for the same species
- No Preference Points involved
- No Landowner Preference tags
- No Guides and Outfitters tags
- No party applications

Note: See pages 106-109 for specific area closures for deer and elk. Pronghorn antelope hunt is any where there is an authorized pronghorn season and tags in 2016.

**Private lands will limit access for highlighted hunts. Do not apply unless you have access to a place to hunt.**

REGION	UNIT NAME	WMU #	DEER	ELK		PRONGHORN ANTELOPE	
			HUNT #	HUNT #	HUNT UNIT(S)	HUNT #	HUNT UNIT(S)
W OR	Alsea	18	L18	M18			
W OR	Applegate	28	L28	M28			
W OR	Chetco	27	L27	M27			
W OR	Dixon	22	L22	M22			
W OR	Evans Cr	29	L29	M29			
W OR	Indigo	21	L21	M21			
W OR	Mckenzie	19	L19	M19			
W OR	Melrose	23	L23	M23			
W OR	Powers	26	L26	M26			
W OR	Rogue	30	L30	M30			
W OR	Saddle Mtn	10	L10	M10			
W OR	Santiam	16	L16	M16			
W OR	Scappoose	11	L11	M11			
W OR	Siuslaw	20	L20	M20			
W OR	Sixes	25	L25	M25			
W OR	Stott Mtn	17	L17	M17			
W OR	Tioga	24	L24	M24			
W OR	Trask	14	L14	M14			
W OR	Willamette	15	L15	M15			
W OR	Wilson	12	L12	M12			
E OR	Beatys Butte	70	L70			N70A N70B	E Beatys Butte W Beatys Butte
E OR	Beulah	65	L65	M65		N65	
E OR	Biggs	43	L43	M43			
E OR	Catherine Cr	53	L53	M53			
E OR	Chesnimnus	58	L58	M58			
E OR	Columbia Basin	44	L44	M44		N44	Col. Basin/E Biggs
E OR	Desolation	50	L50	M50		N50	
E OR	Fort Rock	77	L77	M77		N77	Fort Rock/Silver Lake
E OR	Fossil	45	L45	M45		N45	Fossil/Heppner

REGION	UNIT NAME	WMU #	DEER	ELK		PRONGHORN ANTELOPE	
			HUNT #	HUNT #	HUNT UNIT(S)	HUNT #	HUNT UNIT(S)
E OR	Grizzly	38	L38	M38		N38	
E OR	Heppner	48	L48	M48			
E OR	Hood	42	L42	M42			
E OR	Imnaha	61	L61	M61			
E OR	Interstate	75	L75	M75		N75	
E OR	Juniper	71	L71	M71	Juniper/Wagontire	N71	
E OR	Keating	63	L63	M63		N63	
E OR	Keno	31	L31	M31			
E OR	Klamath Falls	32	L32	M32		N32	
E OR	Lookout Mtn	64	L64	M64		N64	
E OR	Malheur River	66	L66	M66		N66	
E OR	Maupin	40	L40	M40		N40	Maupin/W Biggs
E OR	Maury	36	L36	M36		N36	
E OR	Metolius	39	L39	M39			
E OR	Minam	60	L60	M60			
E OR	Mt Emily	54	L54	M54			
E OR	Murderers Cr	46	L46	M46		N46	
E OR	Northside	47	L47	M47		N47	
E OR	Ochoco	37	L37	M37		N37	
E OR	Owyhee	67	L67	M67	Owyhee/Whitehorse	N67	
E OR	Paulina	35	L35	M35		N35	
E OR	Pine Creek	62	L62	M62			
E OR	Silver Lake	76	L76	M76			
E OR	Silvies	72	L72	M72		N72	
E OR	Sled Springs	57	L57	M57			
E OR	Snake River	59	L59	M59			
E OR	Sprague	33	L33	M33		N33	
E OR	Starkey	52	L52	M52		N52	
E OR	Steens Mtn	69	L69	M69	Steens Mtn/B Butte	N69	
E OR	Sumpter	51	L51	M51		N51	
E OR	Ukiah	49	L49	M49			
E OR	Upper Deschutes	34	L34	M34			
E OR	Wagontire	73	L73			N73	
E OR	Walla Walla	55	L55	M55			
E OR	Warner	74	L74	M74		N74	
E OR	Wenaha	56	L56	M56			
E OR	White River	41	L41	M41			
E OR	Whitehorse	68	L68			N68	
EST. 1 TAG/HUNT		TOTALS:	67 DEER HUNTS	64 ELK HUNTS		29 PRONGHORN HUNTS	

# BIG GAME AUCTION HUNTS

## 2016 AUCTION EVENTS SCHEDULE

2016 AUCTION TAG	ORGANIZATION/CONTACT	DATE & LOCATION
Bighorn Sheep	Wild Sheep Foundation Don Whittaker, (503) 947-6325	January 21 – 23, 2016 Reno-Sparks Convention Center, Reno, NV
Pronghorn Antelope	Wild Sheep Foundation Don Whittaker, (503) 947-6325	January 21 - 23, 2016 Reno Sparks Convention Center, Reno, NV
Statewide Elk	Rocky Mountain Elk Foundation, Tillamook County Chapter Dave Stephens (503) 717-2132	February 6, 2016 at 8:00 P.M. PST Tillamook County Fairgrounds, Tillamook, OR
Statewide Deer	Mule Deer Foundation, National Rachel Moody (801) 973-1162	February 12, 2016 at 8:00 P.M. PST Salt Palace Convention Center, Salt Lake City, UT
Statewide Deer	Mule Deer Foundation, Linn-Benton Chapter Alan Bakkala (541) 501-2808	March 12, 2016 8:00 P.M. PST Linn County Fairgrounds, Albany, OR
Statewide Elk	Oregon Hunters Association, Union/Wallowa County Chapter Duane Dungannon (541) 772-7313	March 12, 2016 7:30 P.M. PST Blue Mountain Conference Center, La Grande, OR
Governor's Statewide Deer/Elk Combination	Safari Club International, SW Washington Chapter Jim McWhorter (360) 607-1021	April 2, 2016 at 8:00 P.M. PST Hilton Convention Center, Vancouver, WA
Statewide Deer	National Wild Turkey Federation, Central Oregon Chapter Mikal Moore (541) 550-7074	April 9, 2016 8:00 P.M. PST Bend Elks Lodge, Bend, OR
Statewide Elk	Rocky Mountain Elk Foundation, Central Oregon Chapter Bob Bastian (541) 273-7233	April 9, 2016 7:30 P.M. PST Deschutes County Fair & Expo, Redmond, OR
Statewide Deer	Foundation for North American Wild Sheep, Oregon Chapter David Geelan (503) 949-1211	April 16, 2016 8:00 P.M. PST Best Western Hood River Inn, Hood River, OR
Rocky. Mt. Goat	Oregon Hunters Association, State Convention Don Whittaker (503) 947-6325	May 21, 2016 8:45 P.M. PST Seven Feathers Casino, Canyonville, OR
Statewide Elk	Oregon Hunters Association, State Convention Duane Dungannon (541) 772-7313	May 21, 2016 at 9:00 P.M. PST Seven Feathers Casino, Canyonville, OR

Phone bidders should contact the sponsoring organization to register at least 48 hours prior to the scheduled event.

All funds raised by Big Game Auction and Raffle tags directly fund big game management, big game research, and habitat and hunter access projects. All auction and raffle tags are in addition to controlled and general season tags. Any weapon legal for that species may be used.



## OREGON BIG GAME AUCTION AND RAFFLE HUNTS REGULATIONS

AUCTION/RAFFLE HUNT	HUNT DATES	HUNT AREA
Deer and Elk	Sept 1 - Nov 30	Statewide or within regional hunt boundaries shown on the following page, except for specific area closures listed on pages 106-109.
Pronghorn Antelope	Aug 1 - Sept 30	Anywhere there is an authorized pronghorn antelope season and tags in 2016
Rocky Mountain Goat	Sept 1 - Oct 31	Anywhere there is an authorized Rocky Mountain goat season and tags in 2016 <b>Note:</b> Previous holders of any Oregon Rocky Mountain goat tag are eligible.
Bighorn Sheep	Aug 1 - Nov 22	Anywhere there is an authorized bighorn sheep season and tags in 2016 <b>Note:</b> Previous holders of any Oregon bighorn sheep tag are eligible.

# BIG GAME RAFFLE HUNTS

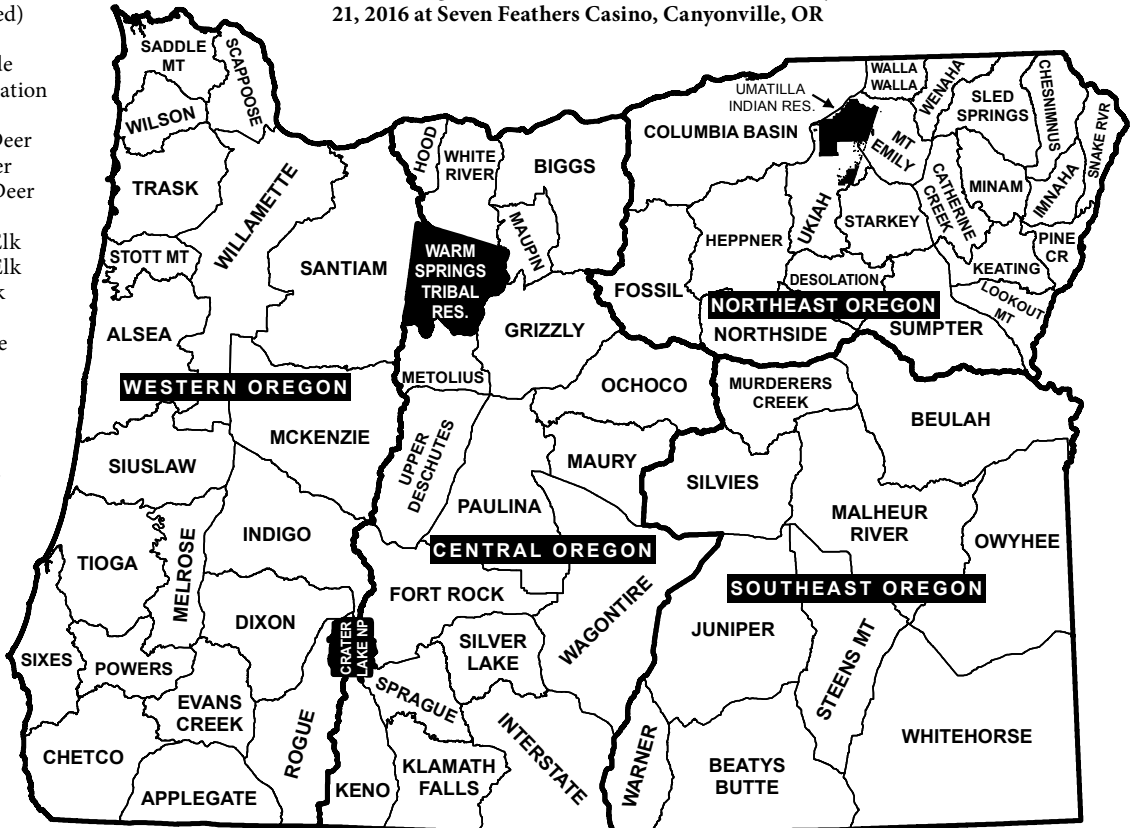
## Raffle Hunts Available In 2016

(drawn in the order listed)

1. Governor's Statewide Deer & Elk Combination
2. Statewide Deer
3. Southeast Oregon Deer
4. Central Oregon Deer
5. Northeast Oregon Deer
6. Statewide Elk
7. Northeast Oregon Elk
8. Central/Southeast Elk
9. Western Oregon Elk
10. Rocky Mt. Goat
11. Pronghorn Antelope
12. Bighorn Sheep

See raffle rules, instructions and order form on following page.

One lucky winner will be drawn for each hunt at the Annual Oregon Hunters Association convention May 21, 2016 at Seven Feathers Casino, Canyonville, OR



## PREVIOUS AUCTION AND RAFFLE HUNT WINNERS



Statewide Elk Auction



Statewide Combination Auction

# BIG GAME RAFFLE RULES & INSTRUCTIONS

## Raffle Rules:

- Residents and nonresidents may purchase raffle tickets.
- **Incomplete or altered tickets will not be accepted.** All tickets must include a name, address, and telephone number. If this information is not pre-printed on your ticket, you must write it in. Deer and elk tickets must also include a hunt choice selection.
- **All raffle ticket sales are non refundable.**
- Space will be provided on the raffle ticket to designate the tag to another person. To designate the ticket to another person you must include both the first and last name of the designated tag recipient. If these are not included prior to submitting the ticket, the tag will be automatically designated to the entrant named on the pre-printed portion of the ticket.
- Each tag will be issued to the designated tag recipient on the winning ticket and cannot be transferred.
- All raffle hunts are in addition to controlled and general season tags.
- There is no limit on the number of tickets entered by any one individual.
- One winner and two alternates will be drawn for each raffle hunt.
- If an individual is drawn as the winner of more than one hunt for the same species, the department will issue that person the first raffle tag drawn for that species.
- Individuals who purchase a deer auction tag are not eligible to win a deer raffle tag (and vice versa); individuals who purchase an elk auction tag are not eligible to win an elk raffle tag (and vice versa).

## How to Purchase Raffle Tickets:

- Raffle tickets can be purchased from any point of sale agent, online at [www.odfw.com/online\\_license\\_sales](http://www.odfw.com/online_license_sales), or by mail/fax using the order form on the following page by May 9, 2016. Deer and elk 40 and 100 ticket packages will only be available through the Salem headquarters or by mail/fax order.
- Tickets will be pre-printed with the name, address, and telephone number associated with the hunter ID provided to the point of sale agent or entered on the order form. To have these tickets mailed to a different address, you must complete the "mail to" section on the order form.
- For deer and elk tickets: You have the option to pre-print your hunt choice on your raffle tickets.
  - If you choose to have your tickets pre-printed with a hunt choice, the choice must be made on a per-package basis.
  - If you wish to make multiple hunt choices on different tickets from the same package, you must choose "No Hunt Selection". You must then manually mark your hunt choices before submitting the tickets.
  - You must indicate the number of packages that you would like to be printed with a particular hunt choice.
  - Any raffle ticket submitted without a hunt choice selected (either pre-printed or manually marked) will not be accepted.
- For combination deer & elk, bighorn sheep, pronghorn, or Rocky Mountain goat tickets:
  - There are no regional hunt choices to select for these hunts.

- The combination deer & elk tag is a statewide hunt. Raffle bighorn sheep, pronghorn and Rocky Mountain goat tags are valid anywhere there is an authorized season and tags for the respective species.
- Do not attempt to make a hunt choice for combination deer & elk, Bighorn sheep, pronghorn and Rocky Mountain goat tickets. Simply purchase the number of packets you would like.

## Raffle Instructions:

- Completed tickets must be received no later than 5:00 P.M. on Thursday, May 19, 2016. Mail completed raffle tickets to: ODFW Raffles, P.O. Box 3307, Salem, OR, 97302, or tickets can be hand delivered to the 2016 OHA Convention at Seven Feathers Casino in Canyonville, OR, on Saturday, May 21, 2016, between 4:30 and 7:15 P.M.
- Tickets will be available for sale between 4:30 P.M. and 7:00 P.M. at the OHA State Convention. Completed tickets delivered to the drawing event must be filled out completely and turned in by 7:15 P.M. The raffle drawing will be conducted at 7:30 P.M.
- A summary of raffle tickets sold can be found at: [www.OregonRaffleHunts.com](http://www.OregonRaffleHunts.com). This information will be updated as it is available.

## Find Great Hunting in Oregon

[Oregonhuntingmap.com](http://Oregonhuntingmap.com)

ODFW has a hunting map to help you find your next spot. With features you can:

- ✓ Search by species
- ✓ Search by location
- ✓ Show landownership
- ✓ Show property boundaries
- ✓ Find Lat/Long coordinates
- ✓ Show wildlife management units
- ✓ And more!

Because the map is based on Google Maps, you'll be able to scout areas for habitat and terrain. Before heading out to the field, check out [Oregonhuntingmap.com](http://Oregonhuntingmap.com)

OREGON DEPARTMENT OF FISH AND WILDLIFE



# BIG GAME RAFFLE TICKET MAIL/FAX ORDER FORM

You can pre-select your hunt choice for deer and elk tickets. If you do not select a hunt choice at time of ticket purchase, the hunt choice field will be left blank. A hunt choice must be selected (for deer or elk) before tickets are entered into the drawing

- The last day to purchase raffle tickets at a POS license agent, or online is May 9, 2016.
- Mail order/fax ticket orders must be received by May 9, 2016 at the following address:  
ODFW - Raffles  
4034 Fairview Industrial Dr SE  
Salem, OR 97302  
503-947-6100 or  
Fax: 503-947-6117 or 6113
- Completed tickets must be received at our Salem Headquarters no later than 5:00 P.M. on Thursday May 19, 2016. Mail completed raffle tickets to:  
ODFW - Raffles  
P.O. Box 3307  
Salem, OR 97302

or:

Tickets can be hand-delivered to the 2016 OHA Convention at the Seven Feathers Casino, Canyonville OR, on Saturday, May 21, 2016, between 4:30 and 7:15 P.M.

		Enter the number of packages you want printed with each hunt choice								
		STATEWIDE	SOUTHEAST	CENTRAL	NORTHEAST	NO HUNT SELECTION	TOTAL # OF PACKAGES		TOTAL PRICE	
<b>Deer</b>	1 ticket pkg							x \$4.50=	\$	
	6 ticket pkg							x \$11.50=	\$	
	15 ticket pkg							x \$21.50=	\$	
	40 ticket pkg*							x \$51.50=	\$	
	100 ticket pkg*							x \$101.50=	\$	
		STATEWIDE	NORTHEAST	CENTRAL/SE	WESTERN	NO HUNT SELECTION	TOTAL # OF PACKAGES		TOTAL PRICE	
<b>Elk</b>	1 ticket pkg							x \$6.50=	\$	
	6 ticket pkg							x \$21.50=	\$	
	15 ticket pkg							x \$41.50=	\$	
	40 ticket pkg*							x \$101.50=	\$	
<b>Comb. Deer/Elk</b>	1 ticket pkg	<b>DO NOT WRITE IN SHADED AREA</b>							x \$11.50=	\$
	6 ticket pkg								x \$31.50=	\$
	15 ticket pkg								x \$61.50=	\$
	40 ticket pkg*								x \$151.50=	\$
<b>Bighorn Sheep</b>	1 ticket pkg								x \$11.50=	\$
	6 ticket pkg								x \$51.50=	\$
	13 ticket pkg								x \$101.50=	\$
<b>Pronghorn</b>	1 ticket pkg								x \$11.50=	\$
	6 ticket pkg								x \$51.50=	\$
	13 ticket pkg								x \$101.50=	\$
<b>Rocky Mountain Goat</b>	1 ticket pkg								x \$11.50=	\$
	6 ticket pkg								x \$51.50=	\$
	13 ticket pkg								x \$101.50=	\$
*Only available through the Salem headquarters or by mail/fax order.							Shipping & Handling	\$2.00		
							<b>Grand Total</b>		\$	

**Raffle Entrant:**

This information will be pre-printed on raffle tickets

Do not mail - submit directly into drawing (not available for orders that include tickets with "No Hunt Selection")

Name \_\_\_\_\_ or \_\_\_\_\_

Hunter/Angler ID \_\_\_\_\_ Date of Birth \_\_\_\_\_

**Mail to: (if different than entrant's address)**

Address \_\_\_\_\_

Name \_\_\_\_\_

City/State/Zip \_\_\_\_\_

Address \_\_\_\_\_

Phone \_\_\_\_\_

City/State/Zip \_\_\_\_\_

**PAYMENT METHOD (DO NOT SEND CASH)**

- Check/Money Order to ODFW enclosed  
 MasterCard     Visa     Discover

Credit Card Number \_\_\_\_\_

Expiration Date \_\_\_\_\_ CVC # \_\_\_\_\_

Signature \_\_\_\_\_

# FOR YOUR INFORMATION

## Wolves In Oregon

Gray wolves are currently protected statewide through the *Oregon Wolf Conservation and Management Plan*. West of Oregon Highways 395/78/95, they are also federally listed as endangered under the federal Endangered Species Act.

It is unlawful to kill any wolf in Oregon. In December 2014, Oregon's wolf population consisted of a minimum of 81 wolves, including 9 packs in northeastern Oregon and 1 pack in the southern Cascades. As of October 2015, wolves are resident in portions of Baker, Grant, Jackson, Klamath, Umatilla, Union, and Wallowa counties, but wolves or wolf sign could potentially be observed anywhere in Oregon.

## Wolf Sign

Dog, coyote, and cougar paw prints can be mistaken for wolf tracks. Adult wolf prints are much larger than dog and coyote prints. See graphic below.

Wolf scat varies widely, depending on diet. Wolf scat is often cord-like and may contain hair and bone fragments. Wolf scat diameter ranges from 0.5 to 1.5 inches, but is usually greater than an inch. Wolf scat generally tapers to a point at one end.

The howls of wolves tend to be long and drawn-out as compared with the shorter, higher-pitched yapping sounds made by coyotes. Howling is a normal part of wolf communication and does not indicate aggression. Wolf vocalizations can also include growls and barks. Barks are not necessarily a sign of aggression; they may indicate a den or feeding site is nearby. Like other Oregon carnivores, wolves tend to be very timid and avoid detection by humans. See the graphic below to help identify wolves vs. coyotes.

## Reduce Conflict Between Wolves and Hunting Dogs

Wolves are by nature territorial and guard their territory from other canids, including domestic dogs. Hunters who use dogs in wolf country can take the following steps to limit potential conflicts between their dog(s) and a wolf:

- Keep dogs within view.
- Place a bell or beeping collar on wider ranging dogs.
- Talk loudly to the dog or other hunters or use whistles.
- Control the dog so that it stays close to you and wolves associate it with a human.
- Place the dog on a leash if wolves or fresh sign are seen.

## Feral Swine

Feral swine are an invasive non-native introduced species in Oregon that destroy important wildlife habitat and may prey on livestock and native wildlife, with potential to transmit diseases to wildlife, livestock and humans.

Feral swine are included in the Oregon Invasive Species Council's list of "100 Worst List" to keep out of Oregon. It is very important to the Oregon Department of Fish and Wildlife, the US Department of Agriculture and the Oregon Department of Agriculture to eliminate this invasive non-native species before they become established.

It is legal to hunt feral swine year round on public land with a hunting license and there is no harvest limit. On private property, feral swine are defined as a "predatory animal". Hunting feral swine on private land does not require a hunting license, but you must have landowner permission to act as their agent. It is your responsibility to determine if any swine found meet the definition of "feral swine"(see definitions page 91).

## Drought, Fire and Hunting

ODFW will not close hunting seasons as a result of fire danger or active fires. Fire danger or active fires may cause Rd closures or result in use restrictions that impact camping, burning, wood cutting, hunting and other activities. When drought leads to severe fire danger, hunters may not be able to camp in their favorite camp site, may have to hike farther to reach favorite

hunting areas, or may have to hunt new areas. Those that traditionally cook with open fires should prepare to cook with gas stoves. In the unlikely event that all access for hunting in a hunt area has been closed as a result of fire danger or an active fire, ODFW will evaluate the situation after the season(s) closes. If ODFW determines hunters lost their opportunity to hunt, a number of options may be available to provide compensation. Available options will depend on the season, timing, duration and extent of fire related impacts for individual hunts.

## Hunting and ATV's Responsibility or Regulation?

The Choice is Yours! Nobody likes regulations; but if irresponsible ATV use continues to cause unacceptable impacts, then regulations will become necessary to ensure protection of public lands. A better alternative would be for ATV users to recognize the impacts their activity can cause and voluntarily take steps to reduce those impacts. ATV users are not unique in this respect - as more and more people use public lands for recreation, the potential impacts of these activities are growing fast.

## IDENTIFICATION OF WOLVES AND COYOTES

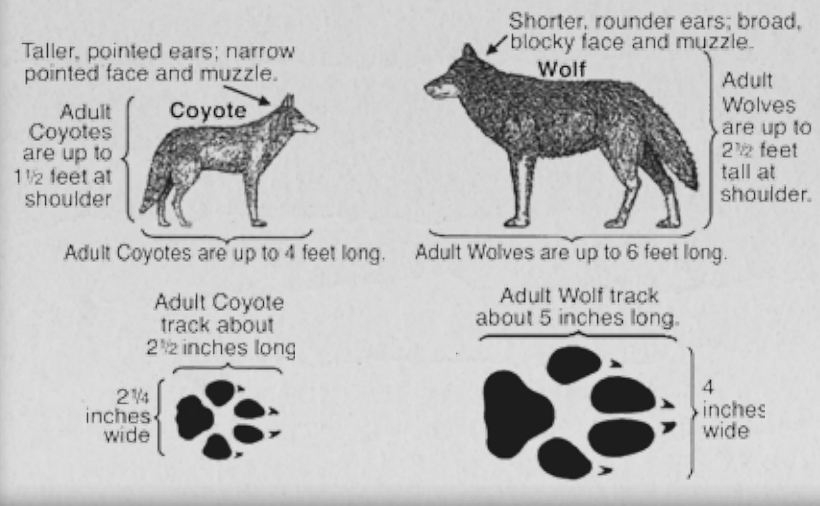
Remember, wolf pups in the mid-summer and fall can closely resemble coyotes, and it can be difficult to tell them apart. While hunting coyote in wolf country, you should not shoot unless you are sure of your target.

### Coyotes:

- Weight: 15-30 Pounds
- Shoulder Height: 1 1/2 Feet
- Snout/Muzzle: Long and Pointed
- Ears: Long and Pointed

### Wolves:

- Weight: 70-100 Pounds
- Shoulder Height: 2 1/2 Feet
- Snout/Muzzle: Large and Blocky
- Ears: Short and Rounded



## CONNECT WITH ODFW ON SOCIAL MEDIA



Facebook.com/oregondepartmentoffishandwildlife  
and Facebook.com/oregonwildlifeviewing



Twitter @ODFW



Instagram @ODFW

Hashtag your photos #ODFW  
so we can see them!




www.odfw.com



## R&J OUTFITTERS

Affordable trophy whitetail  
hunts in N.W. Missouri



176 B&C

5-Day, Fully Guided, Fair  
Chase Hunts with Lodging  
start at only \$1,700.00!

Thousands of private acres.  
No trophy fees or  
hidden charges.

**YES YOU CAN!**

Ray: 786-319-1367

John: 786-394-3536

www.randjoutfitters.com

## REPORT WILDLIFE AND HABITAT VIOLATIONS

### Turn in Poachers Program-

Sponsored by:  
Oregon Hunters Association and Leupold & Stevens, Inc.  
In Cooperation with Oregon State Police and  
Oregon Department of Fish and Wildlife


TIPs Can Remain Anonymous

**1-800-452-7888**



## CONTROLLED HUNTS 101

Learn more about preference points, draw success rates, and considerations for making a hunt your first or second choice. Read about tips to get the best hunting opportunities year after year. Visit our website at [www.dfw.state.or.us/resources/hunting/big\\_game/controlled\\_hunts/docs/Controlled\\_Hunt\\_Flyer.pdf](http://www.dfw.state.or.us/resources/hunting/big_game/controlled_hunts/docs/Controlled_Hunt_Flyer.pdf)



If you are looking for a property or a business in this area, especially ranching properties, Ken Thomas and Dally Zander are happy to assist you in finding the right place for you anywhere in the Harney, Malheur and Lake County areas. They are always glad to welcome a new neighbor and friend. Check back soon for more information about the communities Ken Thomas Real Estate serves.

64347 Harney Ave.  
P.O. Box 864 Crane, OR  
RANCHES, FARMS, RECREATION  
AND RURAL PROPERTIES  
[www.kenthomasrealestate.com](http://www.kenthomasrealestate.com)  
e-mail: [ken@kenthomasrealestate.com](mailto:ken@kenthomasrealestate.com)



Ken Thomas - Principal Broker  
541-493-2776  
541-589-3433 cell



Dally Zander - Broker  
541-493-2905  
541-589-2195 cell

# FOR YOUR INFORMATION

## Road Closures

There are a number of reasons why some modes of travel are restricted on public lands. Reasons for restricting travel include:

- Wildlife and Habitat Protection
- Minimize Conflict Between Users
- Public Safety
- Resource Protection
- Legal Mandates
- Fire Protection

## Oregon Off-Highway Vehicle Laws

All ATVs operating on public lands must display an Oregon ATV Operating Permit. Please refer to the Oregon Parks & Recreation website for more information: [www.oregon.gov/OPRD](http://www.oregon.gov/OPRD).

Permits can be purchased over the telephone, through many Oregon State Parks and Recreation Dept. offices or at one of their 200 vendors. A current vendor list is available online at [www.oregon.gov/oprd/ATV/pages/permit\\_vendors.aspx](http://www.oregon.gov/oprd/ATV/pages/permit_vendors.aspx). For more information or to purchase a permit over the telephone, call 1-800-551-6949.

Refer to page 6 of this publication for hunting and ATV regulations.

## Reduce ATV Impacts

What you can do to reduce ATV impacts:

- Know the vehicle use regulations for the area you are hunting and respect road and area closures.
- Avoid the use of ATVs in wet areas or during wet conditions. Even though the lighter weight and low-pressure tires reduce impacts, ATVs can still do serious damage to wet areas.

## US Forest Service (USFS) Motor Vehicle Use Plan

Statewide, the USFS is shifting to new Motor Vehicle Use Plans for each Forest. Under these plans, roads are closed unless designated open on the USFS Motor Vehicle Use Map. In the transition there will be situations where an existing Cooperative Travel Management Area (TMA) open road system does not exactly match the new USFS Vehicle Use Map.

Unless the USFS or Department has vacated a TMA agreement, the TMA as described in the Big Game Regulations remains in affect. As part of the TMA, or for administrative purposes, roads may be posted as closed in addition to those designated as closed on the USFS Motor Vehicle Use Map.

The Department will be working with the USFS and OSP at State, Region, and District levels for smooth transitions to the new USFS Vehicle Use Plans.

## Interesting Facts

- Since 1995, the number of All Terrain Vehicles (ATVs) in Oregon has increased fivefold. There are now over 129,000 valid ATV Operating Permits in the state.

- Studies have shown that the harvest of bull elk increases with increased hunter access. Eventually this can lead to reduced hunter opportunity.
- Elk use declines in areas with adjacent roads open to motorized vehicles.

## Objects And Cultural Sites

Many Indian artifacts and all Indian burial sites are considered sacred within Oregon's Native American culture and serve as important links to the past. The Oregon Legislature has recognized the importance of these sites and artifacts by passing laws that specifically protect these areas and items. Digging up cultural sites is against the law. Taking human remains or sacred objects from a site can lead to serious penalties. State and federal laws covers both private and public land in Oregon. The state law can be found in Oregon Revised Statutes (ORS) Chapters 97, 358 and 390.

If you should find any Native American artifacts while out hunting, stop and look around. **Remember, don't disturb these sites.** Respect and honor these sites for what they mean to Oregon's Native Americans and to Oregon's rich cultural background.



## A WILDLIFE AREA PARKING PERMIT IS REQUIRED

### Display your parking permit at wildlife areas

Don't forget to display the parking permit that comes with your hunting license on your vehicle at the following wildlife areas:

- |                  |                        |                 |
|------------------|------------------------|-----------------|
| • Coyote Springs | • Irrigon              | • Power City    |
| • Ken Denman     | • Jewell Meadows       | • Sauvie Island |
| • EE Wilson      | • Klamath              | • Summer Lake   |
| • Elkhorn        | • Ladd Marsh           | • White River   |
| • Fern Ridge     | • Phillip W. Schneider | • Willow Creek  |

A free annual permit comes with the purchase of an annual hunting license, combination license, or Sports Pac. All other wildlife area users need to purchase a permit. Permits are available where fishing and hunting licenses are sold and on the ODFW website ([www.odfw.com](http://www.odfw.com)).

## HUNTERS: RETURN RADIO TRANSMITTERS

Radio transmitters used on deer, elk and other big game animals are property of ODFW. These transmitters store valuable information and are re-usable. It is legal to harvest an animal with these transmitters. Please call your local ODFW office if you harvest an animal with a transmitter or find a transmitter.

We thank you for your cooperation.

# LEGAL HUNTING METHODS FOR GAME MAMMALS

SPECIES AND SEASON	CENTERFIRE FIREARMS						OTHER WEAPONS					
	RIFLE		HANDGUN		SHOTGUN (ANY BARREL)		MUZZLELOADING FIREARM			BOW		
<b>Note:</b> Some hunts and areas have specific weapon restrictions; consult hunt tables and descriptions for other restrictions.	.22 cal. or larger	.24 cal. or larger	.22 cal. or larger	.24 cal. or larger	#1 buck or larger	Slugs only	any .40 cal. or larger	.40 cal. or larger; open or peep sights & open ignition	any .50 cal. or larger	.50 cal. or larger; open or peep sights & open ignition	40 lb. or greater recurve, long, or compound bow	50 lb. or greater recurve, long, or compound bow
<b>BLACK BEAR &amp; COUGAR</b>												
<b>General or controlled seasons</b>	YES	YES	YES	YES	YES	YES	YES	YES	YES	YES	YES	YES
<b>PRONGHORN</b>												
<b>Rifle</b>	YES	YES	YES	YES	YES	YES	YES	YES	YES	YES	YES	YES
<b>Muzzleloader</b> (round ball or conical bullets only)	NO	NO	NO	NO	NO	NO	NO	YES	NO	YES	NO	NO
<b>Archery</b>	NO	NO	NO	NO	NO	NO	NO	NO	NO	NO	YES	YES
<b>BUCK DEER</b>												
<b>General or controlled rifle</b>	YES	YES	YES	YES	YES	YES	YES	YES	YES	YES	YES	YES
<b>Muzzleloader</b> (#1 or larger buckshot, round ball, conical bullets, slug)	NO	NO	NO	NO	NO	NO	NO	YES	NO	YES	NO	NO
<b>Archery</b>	NO	NO	NO	NO	NO	NO	NO	NO	NO	NO	YES	YES
<b>600 Series Deer Hunts*</b>	YES	YES	YES	YES	YES	YES	YES	YES	YES	YES	YES	YES
<b>ELK</b>												
<b>General or controlled rifle</b>	NO	YES	NO	YES	NO	YES	NO	NO	YES	YES	NO	YES
<b>Muzzleloader</b> (round ball or conical bullets only)	NO	NO	NO	NO	NO	NO	NO	NO	NO	YES	NO	NO
<b>Archery</b>	NO	NO	NO	NO	NO	NO	NO	NO	NO	NO	NO	YES
<b>BIGHORN SHEEP &amp; ROCKY MOUNTAIN GOAT</b>												
<b>Bighorn Sheep &amp; Rocky Mt. Goat</b>	NO	YES	NO	YES	NO	NO	NO	NO	YES	YES	NO	YES
<b>WESTERN GRAY SQUIRREL</b>												
<b>Western Gray Squirrel</b>	Any rifle; handgun; shotgun; muzzleloading firearm; or long, recurve or compound bow.											

\* Except during 600 series hunts where there is a weapon restriction of shotgun/muzzleloader only or archery/muzzleloader only.

## General Weapons Provisions for Hunting Game Mammals:

### Centerfire firearm

- Fully automatic firearms prohibited.
- Semiautomatic rifles with a magazine capacity greater than five cartridges prohibited (except for western gray squirrel).
- Military or full-metal jacket bullets in original or altered form prohibited.
- Hunters may use any muzzleloader with any ignition type, except matchlock, any legal sight, any propellant, or any bullet type during centerfire firearm seasons, provided the weapon meets caliber restriction for the species.

### Shotgun

- Shotgun is a smooth bore firearm, designed for firing bird shot and intended to be fired from the shoulder, with a barrel length of 18 inches or more and with an overall length of 26 inches or more.
- Shotguns equipped with rifled slug barrels are considered shotguns when used for hunting pronghorn antelope, bear, cougar, deer, or elk when centerfire rifles or shotguns are legal weapons.

### Bow

- Broadhead blades must be fixed, unbarbed and at least 7/8" wide (except for western gray squirrel). It is illegal to hunt with or possess mechanical or moveable blade broadheads when hunting game mammals, except western gray squirrel.
- No device secured to or supported by a bow may be used to maintain the bow at full draw.
- No electronic devices may be attached to bow or arrow, **except lighted arrow nocks that have no function other than to increase visibility of the arrow are allowed.**

# GENERAL WEAPONS PROVISIONS FOR HUNTING GAME MAMMALS

- No device that supports or guides the arrow from a point rearward of the bow string when the bow is at rest (undrawn) may be secured to or supported by a bow's riser. Overdraws meeting this restriction are legal during archery seasons.

## Muzzleloader

- Scopes (permanent and detachable), and sights that use batteries, artificial light or energy are not allowed during muzzleloader-only seasons and 600 series hunts where there is a weapon restriction of shotgun/muzzleloader only or archery/muzzleloader only, except for visually impaired hunters who have a visual acuity of  $\leq 20/200$  with lenses or visual field of  $\leq 20$  degrees (a permit is required; please see page 99). Open and peep sights made from alloys, plastic, or other materials that do not have the properties described above are legal sights. Fiber optics and fluorescent paint incorporated into or on open or iron sights are legal.
- During muzzleloader-only seasons and 600 series hunts where there is a weapon restriction of shotgun/muzzleloader only or archery/muzzleloader only, it is illegal to hunt with jacketed bullets, sabots, and bullets with plastic or synthetic tips or bases. Only the following projectile/bullet types are allowed: a) Round balls made of lead, lead alloy, or federally-approved nontoxic shot material, used with cloth, paper or felt patches; b) Conical bullets made of lead, lead alloy, or federally-approved nontoxic shot material, with a length that does not exceed twice the diameter; c) Lead free copper conical bullets with a length that does not exceed twice the diameter.
- It is illegal to hunt with centerfire primers as an ignition source during muzzleloader-only seasons and 600 series hunts where there is a weapon restriction of shotgun/muzzleloader only or archery/muzzleloader only.
- It is illegal to hunt with pelletized powders or propellants during muzzleloader-only seasons and 600 series hunts where there is a weapon restriction of shotgun/muzzleloader only or archery/muzzleloader only. Granular (loose) black powder and black powder substitutes are the only legal propellants during muzzleloader-only seasons and 600 series hunts where there is a weapon restriction of shotgun/muzzleloader only or archery/muzzleloader only.
- No other firearm may be used for hunting during a muzzleloader-only season. See definition on page 91.
- Muzzleloading firearms with revolving actions are prohibited during muzzleloader-only seasons and 600 series hunts where there is a weapon restriction of shotgun/muzzleloader only or archery/muzzleloader only.
- For muzzleloader-only seasons and 600 series hunts where there is a weapon restriction of shotgun/muzzleloader only or archery/muzzleloader only, the muzzleloader must have an open ignition. See definition on page 91.

## General Hunting Regulations:

### Shooting Hours

- Game mammals may only be hunted from 1/2 hour before sunrise to 1/2 hour after sunset.
- Neither landowners nor their agents need a permit from ODFW to spotlight predatory animals (as defined in ORS 610.002) on land they own or lawfully occupy. ODA has authority to define "agent" for purposes of the predatory animal statute. Written documentation is not required. (Predatory Animals means coyotes, rabbits, rodents and feral swine which are or may be destructive to agricultural crops.)

### Decoys

- Except for purposes of law enforcement or wildlife management, the use of decoys with moving parts is prohibited for all big game species. This prohibition includes, but is not limited to, decoys with parts that are powered by a motor, battery, human action (for example, cable or pull-string), or the wind. Flexible or adjustable parts that permit placement or adjustment of a decoy but do not otherwise move do not constitute "moving parts". This rule is intended to ban decoys that attract wildlife via movement.

### Aircraft, ATVS, Boats, Drones, Vehicles

#### No Person Shall:

- Hunt any wildlife from a motor-propelled vehicle. Exceptions: 1) A qualified disabled hunter may obtain an "Oregon Disabilities Hunting and Fishing Permit" to hunt from a motor-propelled vehicle except while the vehicle is in motion or on any public Rd or Hwy, or within Cooperative Travel Management Areas. 2) Landowners and their agents can shoot predatory animals from motorized vehicles on land they own or lawfully occupy.
- Hunt within eight hours of communicating with or receiving information on the location of game mammals from a manned aircraft.
- **Use drones for the following purposes related to the pursuit of wildlife:**
  - » **Hunting, trapping, or angling.**
  - » **Aiding hunting, trapping, or angling through the use of drones to harass, track, locate or scout wildlife.**
  - » **Interfering in the acts of a person who is lawfully hunting, trapping or angling.**
- Hunt within 8 hours after having been transported by helicopter or fixed-wing aircraft to any point other than an established airport adequate for fixed-wing aircraft.
- Shoot at pronghorn antelope from a point within 50 yards of a motor-propelled vehicle, including aircraft. Exception: A qualified disabled hunter may

- obtain an "Oregon Disabilities Hunting and Fishing Permit" to hunt from a motor vehicle except while the vehicle is in motion or on any public Rd or Hwy, or within Cooperative Travel Management Areas.
- Hunt or harass animals from snowmobile, ATV, or passenger vehicles.
- (1) Operate a snowmobile or ATV while carrying a firearm or a bow unless the firearm is unloaded, or with a bow, unless all arrows are in a quiver. (2) Subsection (1) of this section does not apply to a person who is licensed under ORD 166.291 and 166.292 to carry a concealed handgun. (3) As used in this section, "unloaded" means: (a) If the firearm is a revolver, that there is no live cartridge in the chamber that is aligned with the hammer of the revolver; (b) if the firearm is a muzzle-loading firearm, that the firearm is not capped or primed; or (c) If the firearm is other than a revolver or a muzzle-loading firearm, that there is no live cartridge in the chamber. (Violation of ORS 821.240 is a Class B traffic violation).
- Cast an artificial light from a motor vehicle while in possession of a weapon; or cast an artificial light upon a game mammal, predatory animal, or livestock from within 500 feet of a motor vehicle while in possession of a weapon. Exception: Landowners or their agents hunting predatory animals on land they own or lawfully occupy.

# GENERAL HUNTING REGULATIONS

## Disguising Sex, Waste, Sale

### No Person Shall:

- Disguise the sex or kind of any wildlife while in the field or in transit from the field.
- Possess the meat or carcass of any deer, elk, pronghorn antelope, bighorn sheep, or Rocky Mtn goat without evidence of sex while in the field, forest, or in transit on any of the hwy's or premises open to the public in Oregon, except processed or cut and wrapped meat.

- Evidence of sex for deer, elk, pronghorn antelope, bighorn sheep, or Rocky Mountain goat is:

Option 1- Either the animal's scalp which shall include the attached eyes and ears, if animal is female; or ears, antlers or horns, and eyes if the animal is male; or

Option 2 - reproductive organs (testicles, scrotum, or penis, if male; vulva or udder (mammary), if female) naturally attached to one quarter of the carcass or to another major portion of meat.

\* Applies to option 2 only.

\* For Hunts with Antler or Horn

Restrictions: if the head is not attached to the carcass, in addition to leaving the testicles, scrotum, or penis naturally attached to one quarter of the carcass or to another major portion of meat, the head or skull plate with both antlers or horns naturally attached shall accompany the carcass or major portions of meat.

\* For White-tailed Deer Only Hunts and for Mule Deer Only Hunts: in addition to evidence of sex, (testicles, scrotum, penis, vulva, udder, mammary), either the head or tail shall remain naturally attached to one quarter of the carcass or to another major portion of meat as evidence of the species taken.

- Waste any game mammals or parts thereof, except that meat of cougar need not be salvaged.

- Sell, trade, barter, exchange, or offer for sale, trade, barter, or exchange, any game mammal or parts thereof except as identified in Oregon Administrative Rule 635, Division 200. If you have questions relative to the sale of wildlife parts, or would like a copy of Division 200 please call your local ODFW office.

## Prohibited Methods

### No Person Shall:

- Shoot from or across a public Rd, Rd right-of-way or railroad right-of-way, except that persons legally hunting on closed Rds within Cooperative Travel Management Areas are not violating current prohibitions on shooting from or across a public Rd. The same is true for other Rds closed to use of motor vehicles by the public.

- Hunt for or kill any wildlife for another person. Exceptions: a) a visually impaired hunter may obtain an "Oregon Disabilities Hunting and Fishing Permit" which allows a sighted person to assist the permit holder. The accompanying person must have a valid Oregon hunting license and can assist the permit holder by: selecting a game mammal or game bird, aiming the firearm, advising the hunter when to shoot, or shooting a game mammal or game bird on behalf of the hunter. b) an able-bodied companion may accompany any person with an "Oregon Disabilities Hunting and Fishing Permit" and kill any animal wounded by the permit holder. The wounded animal must be killed using a legal weapon for the season and species designated on the tag. That companion must immediately attach the permit holder's tag to the carcass of the animal. A companion dispatching a wounded animal is not required to possess a hunting license or tag. See page 99. c) See [odfw.com/education/mentored\\_youth](http://odfw.com/education/mentored_youth)

for Mentored Youth Hunter Program exceptions.

- Hunt any game mammal with dogs, Except western gray squirrel.
- Use an artificial light for hunting any wildlife, except raccoon, bobcat and opossum provided the light is not cast from or attached to a motor vehicle. This includes laser sights or any other sights which project a beam to the target. This does not include battery operated sights which only light the reticle.
- Hunt any wildlife with infrared or any other night vision sight.
- Take game mammals with trap or snare.
- Use any poisoning, immobilizing, or tranquilizing drug or chemical to hunt or kill any game mammal.

## Trespass

### No Person Shall:

- Hunt on cultivated or enclosed land of another without permission. Enclosed land may be bounded by a fence, ditch, water, or any other line indicating separation from surrounding territory. In addition, be aware that under ORS 105.700 you can be liable to the landowner for civil restitution if you trespass on land that has been posted. Refer to the above statute for options landowners may use to post their land.

## Hunting Prohibited

### No Person Shall:

- Hunt with a centerfire or muzzleloading rifle without a valid unused deer or elk tag for that time period and area on their person (see exceptions) during: standard Eastern Oregon controlled buck deer centerfire firearm season (Oct.1-Oct.12), Cascade bull elk centerfire firearm season, Coast bull elk 1st and 2nd centerfire firearm seasons both General and Controlled, or Rocky Mt bull or either-sex elk centerfire firearm seasons or standard Rocky Mt antlerless elk centerfire firearm seasons (Nov. 19 - Nov. 27). This does not include Controlled W High Cascade (119A) or Hood White Rvr (141A) buck hunts.

**Exceptions:** (1) Hunters who have a tag for one of the hunts listed above, or a valid tag for another game mammal controlled hunt that includes all or a portion of the time period and area of the above hunts, may hunt as authorized by that tag and may continue to hunt bear and/or cougar within the time period and area for which their tag is valid (used or unused) provided they have a valid, unused bear and/or cougar tag; used tags must be on the tagged animal and not on the hunters person. (2) Hunters are not required to have an elk tag to hunt bear or cougar in the Applegate WMU during elk seasons. (3) Landowners, or their agent, hunting predators on lands they own or lease may use centerfire or muzzleloading

## ATTENTION STARKEY EXPERIMENTAL FOREST HUNTERS!

Research designed to evaluate the response of elk and mule deer to ATV activity during the hunting season will continue in the Starkey Experimental Forest and Range enclosure in 2016. Successful applicants for hunts 152B, 252D and 252R must agree to participate in the research by having a GPS unit (~1.0 lb) on their person during each 5-day hunting season and 5-day pre-hunt period when inside the Starkey enclosure. Hunters should be aware that only green dot roads will be open to ATV use, and road 2120 will be closed to all motorized access beyond Rock Spring in the north half of Starkey. The new changes in ATV and motorized access will be in effect five days before each hunt and through each hunt period. Hunters should also be aware of camping restrictions, which limit camps to within 300 feet of open (green dot) roads. For further details of the ATV project and other related research or to view a map of roads open during the hunts, please visit the following websites ([www.dfw.state.or.us](http://www.dfw.state.or.us) or [www.fs.fed.us/pnw/exforests/starkey](http://www.fs.fed.us/pnw/exforests/starkey)), or contact Scott Findholt at 541-962-6538 or Brian Dick at 541-962-6539. We thank you for your cooperation.

# GENERAL HUNTING REGULATIONS

firearms to hunt on such lands; (4) Hunters may use .22 caliber or smaller centerfire firearms for hunting coyotes in Juniper, Beatys Butte, Whitehorse and Owyhee units, in Wagontire Unit south of Lk Co Rd 5-14 and those portions of the Beulah Unit in Malheur and Baker Cos. during or Rocky Mt bull or either-sex elk centerfire firearm seasons. Legal .22 caliber centerfire firearms include common cartridges such as .222, .223, .22-250, .220 Swift and others less than .23 caliber.

- Hunt on any refuge closed by state or federal government.
- Hunt within corporate limits of any city or town; public park or cemetery; or on any campus or grounds of a public school, college, or university or from a public Rd, Rd right-of-way, or railroad right-of-way.
- Hunt game mammals outside any area designated by a controlled hunt tag when such tag is required for that season.
- Take or attempt to take any game mammals or any protected wildlife species of any size or sex or amount, by any method or weapon, during a time or in any area not prescribed in these rules.

## Other Restrictions

### No Person Shall:

- Hunt in any Safety Zones created and posted by ODFW.
- Take or hold in captivity any game mammal.
- Hold in captivity any wildlife of this state for which a permit is required without first securing a permit.
- Release without a permit any wildlife brought from another state or country, or raised in captivity in this state.
- Resist game enforcement officers.
- Refuse inspection of any license, tag, or permit by an employee of ODFW, any person authorized to enforce wildlife laws, or a landowner or agent of the landowner on their land.
- Refuse inspection of any gear used for the purpose of taking wildlife by an employee of the Oregon Department of Fish and Wildlife, or any person authorized to enforce wildlife laws.
- Hunt protected wildlife.
- Operate or be transported in a motor-propelled vehicle including aircraft not landing on designated air strips in violation of Cooperative Travel Management Area restrictions. Cooperative Travel Management Areas are listed on pages 102-105.
- Disturb or remove traps or snares of any licensed trapper while that person is trapping on public lands or on other land by landowner's permission.
- Take furbearers, except in compliance with furbearing mammal (pg. 91) regulations.
- Disturb, damage, remove, alter, or possess any official ODFW signs.
- Possess the horns of bighorn sheep that were

not taken legally during an authorized season.

- Sell, lend, or borrow any big game tags.
- Knowingly provide false information to the Department or Commission on any report required by law.

## Tagging, Possession and Transportation

- The owner of a game mammal tag that kills a game mammal for which a tag is issued, shall immediately remove in its entirety only the month and day of kill and attach the tag in plain sight securely to the game mammal. The tag shall be kept attached to such carcass or remain with any parts thereof so long as the same are preserved.
- No person shall have in possession any game mammal tag from which all or part of any date has been removed or mutilated except when the tag is legally validated and attached to a game mammal.
- When a game mammal or part thereof is transferred to the possession of another person, including a meat processor or taxidermist, a written record describing the game mammal or part being transferred and name and address of the person whose tag was originally attached to the carcass and the number of that tag shall accompany such transfer and shall remain with such game mammal or part so long as the same is preserved (see Wildlife Transfer Record Form form on page 87). The original tag should remain with the portion of the animal retained by the hunter.
- All game mammals in possession in the field or forest or in transit more than 48 hours after the close of the open season for such mammal must be tagged by ODFW or Oregon State Police.
- All game mammals or portions thereof shipped by commercial carrier must be tagged by ODFW or Oregon State Police.
- No person shall receive or have in possession any game mammal or part thereof which: (1) is not properly tagged; (2) was taken in violation of any wildlife laws or regulations; or (3) was taken by any person who is or may be exempt from jurisdiction of such laws or regulations.
- No person shall possess or transport any game mammal or part thereof, which has been illegally killed, found or killed for humane reasons, except shed antlers, unless they have notified and received permission from personnel of the Oregon State Police or ODFW prior to transporting.
- Any person who counsels, aids or assists in any violation of the wildlife laws, or shares in any of the proceeds of such violation by receiving or possessing any wildlife, shall incur the penalties provided for the person guilty of such violation.

## Parts Ban

Except for the following parts, no person shall import a cervid carcass or parts of a cervid carcass if the cervid was killed in a state or province with a documented case of Chronic Wasting Disease (CWD):

- Meat that is cut and wrapped commercially or privately;
- Meat that has been boned out;
- Quarters or other portions of meat with no part of the spinal column or head attached;
- Hides and/or capes with no head attached;
- Skull plates with antlers attached that have been cleaned of all meat and brain tissue (velvet antlers are allowed);
- Antlers with no tissue attached (velvet antlers are allowed);
- Upper canine teeth (buglers, whistlers, ivories);
- Finished taxidermy heads.
- States or provinces with a documented case of CWD are Alberta, Colorado, Iowa, Illinois, Kansas, Maryland, Michigan, Minnesota, Missouri, Montana, Nebraska, New Mexico, New York, North Dakota, Ohio, Oklahoma, Pennsylvania, South Dakota, Texas, West Virginia, Wisconsin, Wyoming, Utah, Virginia, and Saskatchewan.

The department shall add by temporary rule any additional states or provinces when any new cases of CWD arise.

## Hunter Orange

No person younger than 18 years of age shall hunt with any firearm for any game mammal or upland game bird (excluding turkey) unless the person is wearing in a manner visible from all directions a hat or exterior garment of hunter orange. "Exterior garment" means a shirt, jacket, coat, vest, or sweater. Hunter orange camouflage patterns are acceptable. "Hat" means any head covering.

## General Bear Regulations

- Person may harvest one black bear during specified seasons with a general season black bear tag, one black bear with a SW Additional bear tag, one black bear with a controlled or SW limited spring bear tag and one black bear with a leftover controlled spring bear tag (see page 13), if available.
- It is unlawful to hunt with a centerfire or muzzleloading rifle without a valid unused deer or elk tag for that time period and area on your person (see exceptions) during: standard Eastern Oregon controlled buck deer centerfire firearm season (Oct. 1 -Oct. 12), Cascade bull elk centerfire firearm season, Coast bull elk 1st and 2nd centerfire firearm seasons both General and Controlled or Rocky Mt bull elk or either sex centerfire firearm seasons or standard Rocky Mt antlerless elk centerfire firearm seasons (Nov. 19 - Nov. 27). This does not include the

controlled W High Cascade (119A) or Hood-White Rvr (141A) buck hunts. **Exceptions:** (1) Hunters who have a tag for one of the hunts listed above, or a valid tag for another game mammal controlled hunt that includes all or a portion of the time period and area of the above hunts, may hunt as authorized by that tag and may continue to hunt bear and/or cougar within the time period and area for which their tag is valid (used or unused) provided they have a valid unused bear and/or cougar tag, used tags must be on the tagged animal and not on the hunters person. (2) Hunters are not required to have an elk tag to hunt bear or cougar in the Applegate WMU during elk seasons.

- The number of limited, controlled hunt, and general season tags issued to nonresident black bear hunters is limited to no more than 3% of all tags.
- Using bait to attract black bear and using dogs to locate and tree black bear is prohibited. Applying a scent or attractant to one's body or clothing while worn is not baiting.

### Mandatory Check for All Bears

The skull of any bear taken must be presented to an ODFW office or designated collection site; the person who took the animal is responsible to have it presented, within 10 days of the kill to be checked and marked. The skull is required to be checked in for the purpose of inspection, data gathering, tagging and removal of a pre-molar tooth for aging. Skull must be unfrozen when presented for check-in. Check-in at ODFW offices must occur during normal business hours (Mon.-Fri., 8-5) by appointment. Remember to call ahead to make arrangements. When the bear skull is presented at check-in, information that must be provided includes: 1) date of harvest and location of harvest including Wildlife

## HELP OREGON WILDLIFE



Hunters have a long history of supporting and conserving Oregon's wildlife. Continue that tradition by switching to non-lead ammunition. Non-lead ammunition is available for most rifles, handguns and shotguns.

High performance non-lead bullets have the same stopping power as lead, but leave fewer bullet fragments that can be swallowed by scavengers and other wildlife. Switching to non-lead ammunition means eagles, scavengers, other wildlife and humans will not be exposed to lead fragments in game meat.

Lead can be harmful to wildlife and humans. A nationwide ban on lead shot for waterfowl hunting is credited with saving millions of ducks, geese and waterfowl from lead poisoning. Birds of prey, scavengers and other wildlife can be harmed by eating meat containing lead fragments.

**DO YOUR PART TO HELP OREGON WILDLIFE.  
GET THE LEAD OUT.**



Management Unit, and 2) complete hunter information including tag number as found on the bear tag. Hunter information is on the bear tag; the bear tag, a copy of the tag, or a completed "Wildlife Transfer Record Form" (page 111) are alternatives for providing information. Hunters must still complete mandatory reporting via the internet ([www.odfw.com/resources/hunting/reporting](http://www.odfw.com/resources/hunting/reporting)) or call toll free at 1-866-947-ODFW(6339).

By counting rings on sectioned and stained teeth, biologists can estimate the age of each bear, and determine if the bear has been 'marked' as part of ODFW's tetracycline study. This information can then be used to estimate black bear populations.

This information is important for black bear management in Oregon. Hunters

providing teeth will be notified of the age of their bear once laboratory analyses are complete in about a year. Removing this small tooth will not affect any taxidermy work you plan to have done with your trophy.

Please collect the reproductive tract from any female bear harvested. Reproductive tracts help the department estimate reproductive rates and litter size of bear in Oregon. Reproductive tracts are easiest to collect when field dressing your bear (see illustration on page 33). Carry a clean sandwich bag and keep the sample cooled or frozen to maintain the quality of this important sample for the department. Reproductive tracts may be delivered to any ODFW field office when you check in your bear.

# FIREARM RIGHTS RESTORATION

Gun rights can be restored for many law-abiding citizens with past convictions. Use Oregon's laws to restore your family's hunting tradition. Call or visit us online to schedule a free consultation.

☎ 541.357.6788

📍 795 West Seventh Ave, Eugene



Law Office of  
**Jesse Lohrke**

🌐 [lohrkelaw.com](http://lohrkelaw.com)

✉ [restoration@lohrkelaw.com](mailto:restoration@lohrkelaw.com)

# Register Online for a Hunter Education Class



<https://or.outdoorcentral.us/or/license>

## Who Needs to Take Hunter Education?

- Anyone age 17 or under must have proof of hunter education in their possession (certificate or valid license that includes hunter education number) when hunting on land other than their own property, except youth participating in the Mentored Youth Program.
- Many states require ALL hunters to have passed hunter education - plan your out-of-state hunts accordingly.

## Information for Youth:

- Youth may purchase licenses and tags prior to taking course, but must carry proof of having passed hunter education in the field.
- There is no minimum age requirement to take a class; however a child must be able to physically handle a firearm safely and understand the concepts of firearm safety and other topics covered in class.

## How to Obtain a Duplicate Card?

- Download form from: [http://dfw.state.or.us/outdoor\\_skills/hunter/index.asp](http://dfw.state.or.us/outdoor_skills/hunter/index.asp)
- Fax to 503-947-6009 or mail to 4034 Fairview Industrial Dr. SE, Salem, OR 97302

For more information call  
**503-947-6028**



# WANTED:

## HUNTER EDUCATION INSTRUCTORS

Do you have a passion for hunting that you would like to pass on to others?

### ODFW's Hunter Education Program NEEDS you!

Pass on the hunting tradition to future generations in a safe, fun, and responsible manner.

- Firearm and hunter safety
- Wildlife management and conservation
- Hunter ethics and responsibilities
- Outdoor safety

Hunter education instructors are individuals 21 and older who have a passion for hunting. You do not need to be an expert hunter to teach this course; a strong interest in introducing young people and adults to the sport is what is required.



### How do I become a Certified Instructor?

- Easy process: contact the number below for an application.



Hunter Education

[www.facebook.com/ODFWoutdoors](http://www.facebook.com/ODFWoutdoors)



**ODFW Hunter Education Program 503-947-6028**  
[www.dfw.state.or.us](http://www.dfw.state.or.us)

# BLACK BEAR - GENERAL

**Tag sale deadline:** Sept. 30, 2016

**Open season - Western Oregon:** Aug. 1 - Dec. 31 - All units west of the eastern boundaries of Santiam, McKenzie, Indigo, Dixon and Rogue units except those lands within one mi of Rogue Rvr between Grave Cr and Lobster Cr, which are closed.

**Open season - Eastern Oregon:** Aug. 1 - Nov. 30 - All units east of the eastern boundaries of Santiam, McKenzie, Indigo, Dixon and Rogue units.

**Resident Southwest Oregon Additional Bear:** Aug. 1- Dec. 31 - (all of units 20-30) (Requires a resident SW Additional; a nonresident SW Additional; or a nonresident Cascade Additional bear tag. See information below for units with nonresident tags). An "additional" tag may be purchased throughout the season; however, hunters must purchase the general season tag (see tag sale deadlines on page 7) to be eligible for the additional tag.

**Bag limit:** One black bear per tag, except that it is unlawful to take cubs less than one year old or sows with cubs less than one year old.

**Other regulations:** Mandatory check for all bears, see page 29. Using dogs to locate, or kill a black bear is prohibited. Baiting black

bear is prohibited. **It is unlawful to hunt with a centerfire or muzzleloading rifle without a valid (used or unused) deer or elk tag for certain time periods and areas; see page 28.**

## Resident and Nonresident Black Bear Tag Areas

For general black bear season (including the additional bear tags), the 3% nonresident limit is based on the previous year's general season black bear hunter distribution patterns by areas throughout the state. In 2016, nonresident black bear tag sales will be limited in four areas: Northwest, Southwest, Cascades and Eastern. The number of tags available by area, along with area descriptions, for the 2016 season are listed below.

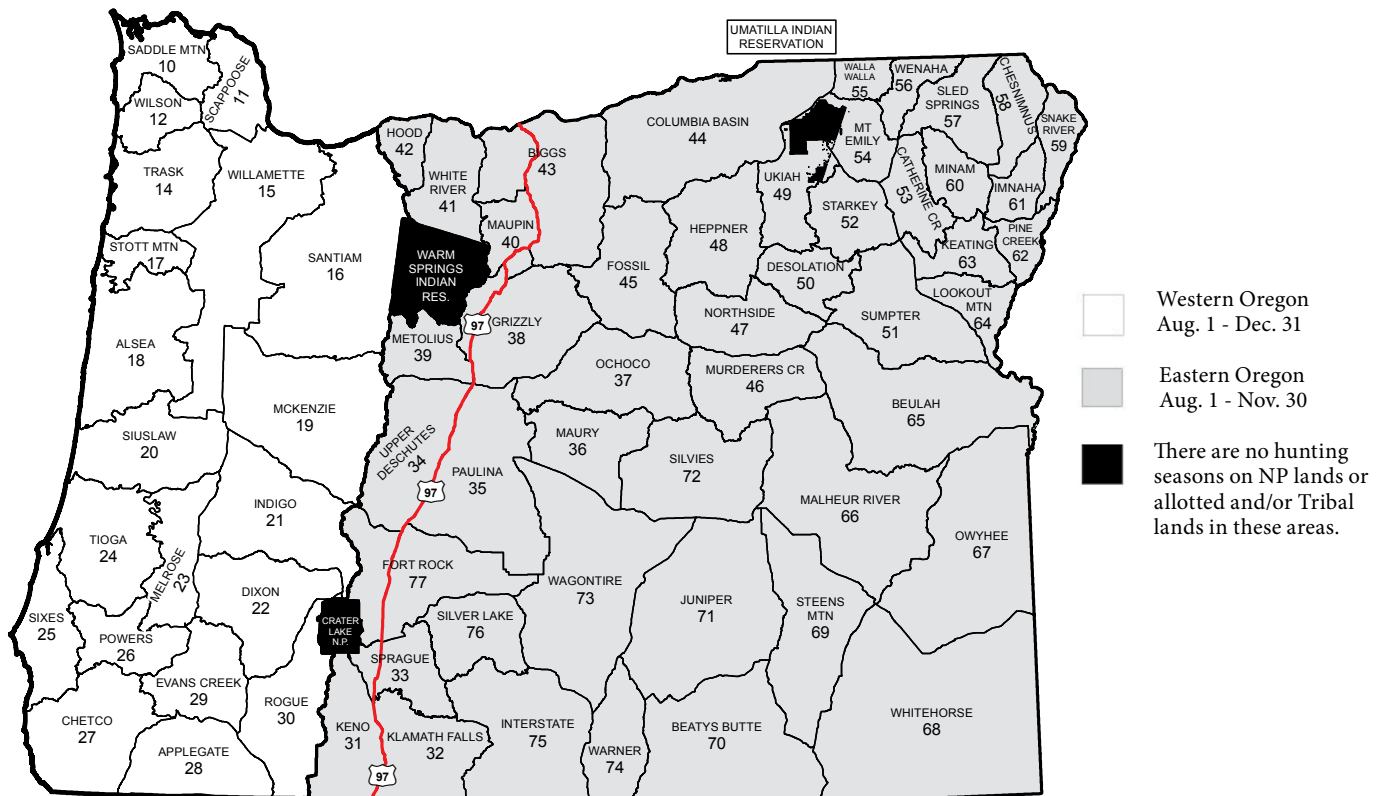
Nonresident hunters who wish to hunt in general black bear seasons may purchase their black bear tags at any license agent, via the internet, or by mail, if postmarked not later than Sept. 30 (or fax for credit card purchases). The additional tag may be purchased throughout the season; however, hunters must purchase the general season tag prior to the deadline to be eligible to purchase an additional tag. Tags will be issued on a first-come, first-served basis until gone. Applicants should list preferred hunting areas in order of priority (see area descriptions below). If you do not receive your first choice, you may

receive your second or later choice depending on how many tags remain available at the time of application. Please list only areas where you are willing to hunt. See [odfw.com/resources/forms\\_applications](http://odfw.com/resources/forms_applications), application procedures for nonresident bear hunters.

## Area Descriptions/Tag Numbers:

- Northwest: All of units 10-12, 14, 15, 17, 18. (Number of tags: 272)
- Southwest & SW Additional Nonresident Bear Tag All of units 20 and 23-29. (Number of tags: 356)
- Cascades & Cascade Additional Nonresident Bear Tag: All of units 16, 19, 21, 22, 30, 31, 34, 39, 41, 42 and those portions of units 33 and 77 west of U.S. Hwy 97. (Number of tags: 479)
- Eastern: All of units 32, 35, 38, 40, 43 and those portions of units 33 and 77 east of U.S. Hwy 97; and all other units east of these units. (Number of tags: 468)

**Note:** Nonresident tags are valid for only one of the areas listed below under Nonresident Black Bear Tag Area Descriptions.



# BLACK BEAR - CONTROLLED

**Tag sale deadline:** The day before the hunt begins.

**Controlled hunt application procedures:** Please read pages 10-13. All spring black bear hunts are controlled hunts where the number of hunters is limited and tags are awarded through a public drawing, except the limited SW Oregon first-come, first-served spring black bear hunt.

**Bag limit:** One black bear, except that it is unlawful to take cubs less than one year old or sows with cubs less than one year old.

**Hunt area:** Entire wildlife management unit unless indicated by an asterisk(\*). Please refer to hunt descriptions below. Please note additional closure areas listed on pages 102-105 that may affect your hunt area.

**Regulations:** Mandatory check for all bears, see page 29. Using dogs to locate and tree black bear is prohibited.

**Note:** The "2015 1st Choice Applicants" column is not influenced by preference points; it only indicates the number of first choice applicants for each hunt. Successful individuals may also purchase a 2016 general season black bear tag and a 2016 SW

Additional bear tag. Controlled black bear tags not drawn in the February drawing will be sold first-come, first-served beginning Mar. 15 at 10 a.m. Tags purchased in this manner are in addition to other bear tags purchased. Hunters purchasing a SW Oregon spring bear tag prior to the drawing will not be eligible to apply for other controlled spring bear tags or utilize the Point Saver option for spring bear hunts. Hunters planning to apply for other controlled spring bear hunts or a Point Saver should wait until after the drawing to purchase a SW Oregon spring bear tag. Please note there is a limited number of SW Oregon spring bear tags available.

**Private lands will limit access for highlighted hunts. Do not apply unless you have access to a place to hunt.**

## CONTROLLED SPRING BLACK BEAR HUNTS

HUNT #	HUNT NAME	OPEN SEASON	2016 TAGS	2015 TAGS	2015 1 <sup>ST</sup> CHOICE APPLICANTS
710A	Saddle Mt - Scappoose*	April 1 - May 31	155	165	92
712A	Wilson-Trask*	April 1 - May 31	440	440	346
716A	N Cascades*	April 1 - May 31	385	385	283
717A	Alsea-Stott Mt*	April 1 - May 31	210	210	424
731A	South Central*	April 15 - May 31	275	220	191
741	White River Unit	April 1 - May 31	110	108	225
742	Hood Unit	April 1 - May 31	110	80	92
746A	S Blue Mts*	April 15 - May 31	550	550	691
749A	W Blue Mts*	April 1 - May 31	208	208	1,495
752A	Starkey*	April 15 - May 31	220	220	169
756	Wenaha Unit	April 15 - May 31	248	248	449
757A	Sled Springs-Chesnimnus*	April 15 - May 31	275	275	771
759A	Snake Rvr Unit	April 15 - May 31	440	440	740
760A	Minam-Imnaha*	April 15 - May 31	248	248	500
762A	Pine Cr - Keating - Catherine Cr*	April 15 - May 31	436	436	769
764	Lookout Mt Unit	April 15 - May 31	43	42	86

## LIMITED FIRST-COME, FIRST SERVED SPRING BLACK BEAR HUNT

HUNT #	OPEN SEASON	2015 TAGS
SW Oregon*	Apr. 1 - May 31	4,400 (Tags will be available on a first-come, first served basis. See hunt description below)

## CONTROLLED SPRING BLACK BEAR HUNTS FOR YOUTH

To apply, hunters must be 12-17 years of age at the time they hunt, have completed a hunter education class by the time they hunt (see [www.dfw.state.or.us/education/hunter/](http://www.dfw.state.or.us/education/hunter/) for Hunter Education Certificate Requirement) and have a hunting license. Youths must be accompanied by an adult at least 21 years of age. Adults may not accompany more than two youths.

HUNT #	HUNT NAME	OPEN SEASON	2016 TAGS	2015 TAGS	2015 1 <sup>ST</sup> CHOICE APPLICANTS
756T	Wenaha Unit	April 15 - May 31	55	55	38
757T	Sled Springs-Chesnimnus*	April 15 - May 31	88	86	83
760T	Minam-Imnaha*	April 15 - May 31	55	55	37

## \* Hunt Descriptions

**Hunt 710: Saddle Mt - Scappoose** - All of units 10 and 11.

**Hunt 712A: Wilson-Trask** - All of units 12 and 14. There are specific weapon restrictions in the Cascade Head - Lincoln City area of the Trask Unit. See page 106.

**Hunt 716A: N Cascades** - All of Unit 16 excluding the Marion and Linn Co portion outside of the USFS lands: the McKenzie Unit excluding the Linn Co portion outside of the Willamette NF.

**Hunt 717A: Alsea-Stott Mt** - All of units 17 and 18. There are specific weapon restrictions in the Cascade Head - Lincoln City area of the Stott Mt Unit. See page 106.

**SW Oregon** - All of units 20, 21, 22, 23, 24, 25, 26, 27, 28, 29 and 30. **Exception:** Lands within 1 mi of Rogue Rvr between Grave Cr and Lobster Cr are closed to bear hunting. Tags will be available on a limited first-come, first-served basis from Dec. 1 through March 31, or until the authorized number of tags are sold, whichever comes first. Note: Purchasing this tag prior to the drawing eliminates your ability to apply for other controlled spring bear tags or point savers. Please refer to note section above.

**Hunt 731A: South Central** - All of units 31, 32, 33, 74, 75, 76 and 77.

**Hunt 746A: S Blue Mts** - 64% public lands. All of units 45, 46, 47, 48, 50, 51, 65, 66 and 72.

**Hunt 749A: W Blue Mts** - All of units 49, 54 and 55.

**Hunt 752A: Starkey** - 67% public lands. All of Unit 52 except the Starkey Experimental Forest and Range fenced enclosure and a 1/4-mi buffer outside the exterior 8-ft fence.

**Hunts 757A and 757T: Sled Springs-Chesnimnus** - All of units 57 and 58.

**Hunts 760A and 760T: Minam-Imnaha** - All of units 60 and 61.

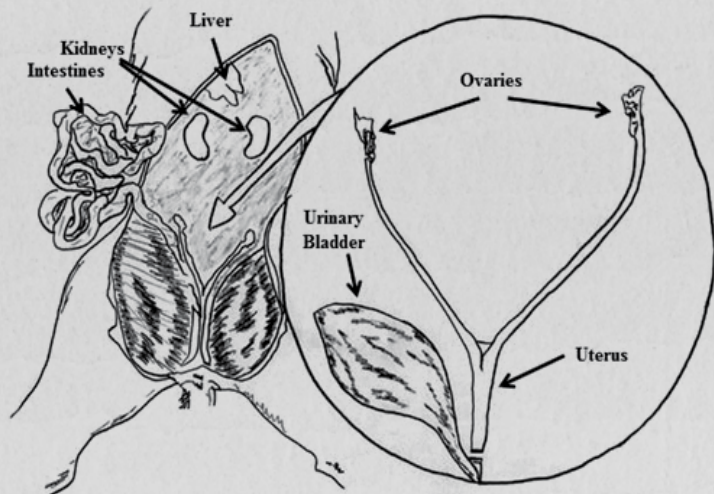
**Hunt 762A: Pine Cr - Keating - Catherine Cr** - All of units 53, 62 and 63.

## DON'T FORGET TO REPORT

Every hunter who purchased a deer, elk, cougar, bear, pronghorn antelope or turkey tag needs to report. Complete a survey for tag you purchased — even if you didn't hunt or weren't successful. Visit [www.reportmyhunt.com](http://www.reportmyhunt.com)

## COLLECTING THE REPRODUCTIVE TRACT FROM A FEMALE BLACK BEAR OR COUGAR

1. Label a plastic bag with: Tag Number, Date of Kill, Unit Number and Name, County, and Your Name and Address. Ziplock type kitchen or freezer bags work very well for this purpose.
2. Locate the "Y" shaped reproductive tract beneath and slightly ahead of the pelvis or hip bones. It usually is necessary to move some of the intestines and other organs aside to locate the entire tract, including both ovaries and the uterus.
3. Cut the uterus immediately forward of the bladder. Use caution when handling the bladder and cutting the reproductive tract from the body cavity to insure the meat is not contaminated with urine from the bladder.
4. Place the entire reproductive tract in the labeled plastic bag and seal.
5. Preserve specimens by freezing as soon as possible and submit to any ODFW district office or check station.



# COUGAR - GENERAL

## COUGAR QUOTA ZONES

HUNT ZONE*	NAME	QUOTA
A	Coast/North Cascade	180
B	Southwest Cascades	200
C	Southeast Cascades	80
D	Columbia Basin	100
E	Blue Mountains	270
F	Southeast Oregon	140
STATEWIDE TOTAL QUOTA:		970

\*Please refer to Cougar Quota Mortality Zones below

**General statewide season:** Jan. 1 - Dec. 31 or until Zone Mortality Quotas have been met, whichever occurs first.

**Open area:** Entire state is open. However, specific Quota Zones (defined in table below) will be closed if mortality quotas for the year are met in that zone. Please note additional closure areas listed on pages 102-105 that may affect your hunt area.

**Additional cougar (requires an additional cougar tag):** Entire state is open Jan. 1 - Dec. 31 or until Zone Mortality Quotas have been met, whichever occurs first. An "additional" tag may be purchased throughout the season; however, hunters must purchase the general season tag (see tag sale deadlines on page 7) to be eligible for the additional tag.

**Bag limit:** One cougar per tag, except that it is unlawful to take spotted kittens or females with spotted kittens.

### Cougar Hunting Regulations:

No person shall w use dogs for the taking or pursuit of cougar. It is unlawful to hunt with a centerfire or muzzleloading rifle without a valid (used or unused) deer or elk tag for certain time periods and areas; see page 28.

Any cougar taken must be presented at a Department of Fish and Wildlife office within 10 days of the kill to be checked and marked. The person who took the cougar is responsible to have it presented for check-in. The hide with skull and proof of sex attached are required. Hide and skull must be unfrozen when presented for check-in. Hunters are also required to submit the reproductive tract of any female cougar taken (see illustration on page 33). Check-in must occur during normal business hours (8 a.m. to 5 p.m., Monday-Friday. Please call ahead to make an appointment. When the required parts are presented at check-in, information that must be provided includes: 1) date of harvest and location of harvest including Wildlife Management Unit, and 2) complete hunter information including tag number as found on the cougar tag. Hunter information is on the cougar tag; the cougar tag, a copy of the tag, or a completed "Wildlife Transfer Record Form" (page 111) are alternatives for providing information. Hunters must still complete mandatory reporting via the internet ([www.odfw.com/resources/hunting/reporting](http://www.odfw.com/resources/hunting/reporting)) or call toll free at 1-866-947- ODFW(6339). See page 4 for more information.

Cougar hunters are reminded that it is mandatory to provide the reproductive tract of

any female cougar taken. The reproductive tract provides valuable information on the number and frequency of kittens born annually in Oregon and is a critical part of ODFW's cougar population models. Carrying a clean, empty sandwich bag while hunting, and keeping the sample cooled or frozen in an ice chest or refrigerator after collection, is an easy way to maintain the quality of this important sample for the department. Reproductive tracts may be delivered to any ODFW field office when you check in your cougar.

### Cougar Zones

Refer to WMU boundary descriptions on pages 93-98 for exact boundary locations of each Wildlife Management Unit.

**Hunt Zone A, Coast/North Cascades:** All of wildlife management units 10-12, 14-18, 20, 24-27, 39, 41 and 42. There are specific weapon restrictions in the parts of the hunt area. See pages 106-109.

**Hunt Zone B, Southwest Cascades:** All of wildlife management units 19, 21-23 and 28-31.

**Hunt Zone C, Southeast Cascades:** All of wildlife management units 32-35 and 75-77

**Hunt Zone D, Columbia Basin:** All of wildlife management units 38, 40 and 43-45.

**Hunt Zone E, Blue Mountains:** All of wildlife management units 37 and 46-64.

**Hunt Zone F, Southeast Oregon:** All of wildlife management units 36 and 65-74

**Mortality Quotas:** Hunt zones will be closed early to cougar hunting if individual zone mortality quotas are reached. For information on quotas that may have been reached, contact an ODFW office near you.

## Hunter Ethics



As a hunter, you are responsible to adopt and follow a **personal code of ethics** that reflects your values

and your respect for wildlife, hunting and pass on the sport of hunting to those who come after you. Remember the following points to help ensure the future of Oregon's hunting heritage.

### Respect Landowners

- Ask for permission to hunt well before you plan on hunting.
- Leave all gates the way you find them.
- Follow all landowner restrictions.
- Offer to share part of your harvest with the landowner.

### Respect the Resource

- Leave the land better than you found it.
- Adhere to fair chase rules.
- Know your capabilities and limitations as a marksman.
- Harvest no more than you will use, and take care of what you take.
- Abide by game laws and regulations.

**Report hunting violations to the Oregon State Police at 1-800-452-7888.**

### Respect Others

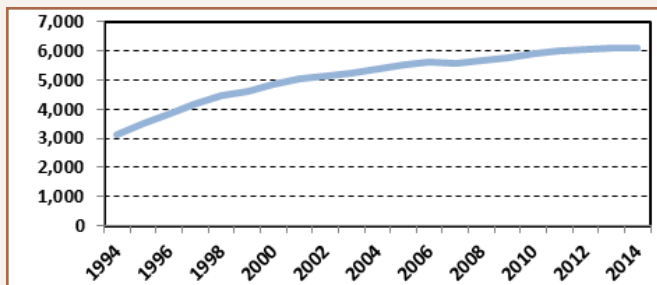
- Follow safe firearm handling practices and insist your hunting partners do the same.
  - Know what is beyond your target. Shot pellets can be fatal to both people and dogs.
  - Don't interfere with another persons hunt.
  - If mentoring a youth hunter, be sure to pass on safe, responsible and ethical knowledge and skills.
  - Wear hunter orange when hunting.
- Be Safe - Be Seen.**

# Cougar management and big game in Oregon



Photo by Brian Wolfer.

MODELED COUGAR POPULATION



Cougar population growth rates have slowed since the 2006 Cougar Management Plan went into effect.

## COUGAR TARGET AREAS TO HELP BIG GAME

ODFW has removed a total of 291\* cougars in Heppner, Steens Mtn, Ukiah, Warner, and Wenaha Units to benefit deer or elk populations (\*does not include cougar taken by hunters or on damage complaints).

The most dramatic results have been in the Heppner and Ukiah Target Areas:

- Elk calf survival doubled
- Ukiah elk population grew by 500 since 2010
- Heppner elk population grew by 2,200 since 2007

**Four cougar target areas will be implemented in 2016. The East Umpqua target area will address conflict with livestock and human safety. The Warner, Steens Mtn. and Interstate are designed to help mule deer populations that are continuing to struggle.**

## COUGAR QUOTA INCREASE

- In 2015 Statewide cougar quotas were raised to 970, a 25% increase (beginning 2015)

**Don't forget to buy your cougar tag! Most cougar are taken when hunters are pursuing other species. Buy a cougar tag and be ready.**



*The Heppner Unit elk population rebounded dramatically after the first year of cougar removals. In the last five years, the elk population has risen to slightly above the management objective.*

STEVE CHERRY, DISTRICT WILDLIFE BIOLOGIST

## COUGAR RESEARCH TO SUPPORT MANAGEMENT

The ODFW research team has recently published peer-reviewed research on cougar kill rates and prey selection in northeast Oregon, cougar survival rates, and estimating cougar densities using dogs.

*What researchers found in northeast Oregon:*

- Deer and elk made up 95% of the animals preyed on by cougar. Of the deer and elk kills examined:
  - More than 2/3 (69%) were deer, just under 1/3 (31%) were elk
  - Almost 1/2 (47%) of the deer killed were fawns, 3/4 (75%) of the elk killed were calves
  - On average, an adult cougar kills one deer or elk per week. (Oregon has an estimated 4,000 adults out of a total cougar population of 6,000.)
- High levels of hunter harvest can reduce local cougar populations.
- Benefits of target areas can last for several years.

Results of this work can be found at: [dfw.state.or.us/wildlife/research/](http://dfw.state.or.us/wildlife/research/)



Photo by Dean Brown.

# PRONGHORN ANTELOPE - CONTROLLED

**Tag sale deadline:** The day before the hunt begins.

No more than two persons may apply as a party for pronghorn antelope.

**Controlled hunt application procedures:** Please read pages 10-13. All pronghorn antelope hunts are controlled hunts where the number of hunters is limited and tags are awarded through a public drawing. Hunters should apply for more than one hunt choice. If your first choice hunt is cancelled, you will receive a postcard describing your hunt choice options. See page 14 for further information.

**Hunt area:** Entire wildlife management unit unless indicated by an asterisk(\*). Please refer to hunt descriptions. A map will be sent

if indicated in hunt description by [MAP]. Please note additional closure areas listed on pages 102-105 that may affect your hunt area. Additionally, some private lands may be closed to all hunting.

**Other regulations:** No person shall shoot at a pronghorn antelope from a point within 50 yards of a motor vehicle including aircraft, except persons that have an "Oregon Disabilities Hunting and Fishing Permit" (see page 99).

**Landowner preference tags:** Pronghorn antelope hunts with an either-sex or a one doe or fawn bag limit occurring on a landowner's registered property are also eligible. If an applicant is successful in receiving a LOP pronghorn antelope tag for a hunt with an either-sex bag limit, the LOP

tag is automatically issued with a bag limit of one doe or fawn. See page 15 for further information.

**Note:** The "2015 1st Choice Applicants" column is not influenced by preference points; it only indicates the number of first choice applicants for each hunt in 2015. The Fish and Wildlife Commission will not set actual tag numbers for hunts listed here until June 2016. The tag numbers shown were those allocated for 2015 or estimated for new 2016 hunts. Actual tag numbers for 2016 may be higher or lower than those listed based on population conditions.

**Pronghorn antelope hunters:** See pages 18-21 for information on the pronghorn antelope raffle hunting opportunity. Nonresidents may purchase raffle tickets.

**Private lands will limit access for highlighted hunts. Do not apply unless you have access to a place to hunt.**

## PRONGHORN ANTELOPE

HUNT #	HUNT NAME	BAG LIMIT	OPEN SEASON	2015 TAGS	2015 1 <sup>ST</sup> CHOICE APPLICANTS
435	Paulina Unit	One buck pronghorn	Aug. 13 - Aug. 21	16	498
436	Mauzy Unit	One buck pronghorn	Aug. 13 - Aug. 21	27	654
437	Ochoco Unit	One buck pronghorn	Aug. 13 - Aug. 21	94	1,966
438	Grizzly Unit	One buck pronghorn	Aug. 13 - Aug. 21	11	232
440	Maupin-W Biggs*	One pronghorn either sex	Aug. 13 - Aug. 21	5	206
443A1	Columbia Plateau No. 1*	One doe or fawn pronghorn	Oct. 15 - Oct. 23	55	103
443A2	Columbia Plateau No. 2*	One buck pronghorn	Oct. 15 - Oct. 23	16	291
445A	S Fossil-Winlock*	One doe or fawn pronghorn	Aug. 13 - Aug. 21	22	55
446	Murderers Cr Unit	One buck pronghorn	Aug. 13 - Aug. 21	54	535
447	Northside - Ritter*	One buck pronghorn	Aug. 13 - Aug. 21	6	67
451A	N Sumpter*	One buck pronghorn	Aug. 13 - Aug. 21	11	146
451B	S Sumpter*	One buck pronghorn	Aug. 13 - Aug. 21	27	186
463	Keating Unit	One buck pronghorn	Aug. 13 - Aug. 21	16	257
464	Lookout Mt Unit	One buck pronghorn	Aug. 13 - Aug. 21	21	390
465	Beulah Unit	One pronghorn either sex	Aug. 13 - Aug. 21	90	1,346
466A1	Malheur Rvr No. 1	One pronghorn either sex	Aug. 13 - Aug. 21	96	1,274
466A2	Malheur Rvr No. 2	One pronghorn either sex	Aug. 24 - Sept. 1	95	836
466B	Harney Basin*	One doe or fawn pronghorn	Sept. 3 - Sept. 18	66	194
467	Owyhee Unit	One pronghorn either sex	Aug. 13 - Aug. 21	80	1,488
468A1	Whitehorse Unit No.1	One pronghorn either sex	Aug. 13 - Aug. 21	68	1,610
468A2	Whitehorse Unit No. 2	One pronghorn either sex	Aug. 24 - Sept. 1	68	912
469A	Steens Mt*	One buck pronghorn	Aug. 13 - Aug. 21	125	2,219
470A	E Beatys Butte*	One buck pronghorn	Aug. 13 - Aug. 21	95	1,760
470B	W Beatys Butte*	One buck pronghorn	Aug. 13 - Aug. 21	53	1,672
470C	Hart Mt*	One buck pronghorn	Sept. 10 - Sept. 16	41	3,459
471A	Juniper*	One buck pronghorn	Aug. 13 - Aug. 21	83	2,318

## PRONGHORN ANTELOPE

HUNT #	HUNT NAME	BAG LIMIT	OPEN SEASON	2015 TAGS	2015 1 <sup>ST</sup> CHOICE APPLICANTS
472A1	Silvies Unit No. 1	One pronghorn either sex	Aug. 13 - Aug. 21	42	992
472A2	Silvies Unit No. 2	One pronghorn either sex	Aug. 24 - Sept. 1	41	735
472B	Riley*	One doe or fawn pronghorn	Sept. 3 - Sept. 18	33	115
473A	N Wagontire*	One buck pronghorn	Aug. 13 - Aug. 21	31	1,002
473B	S Wagontire*	One buck pronghorn	Aug. 13 - Aug. 21	5	517
474A	Warner Unit No. 1	One buck pronghorn	Aug. 13 - Aug. 21	62	1,617
474B	Warner Unit No. 2	One buck pronghorn	Aug. 24 - Sept. 1	61	982
475A	E Interstate*	One pronghorn either sex	Aug. 13 - Aug. 21	26	452
476A	E Ft Rock-Silver Lake*	One pronghorn either sex	Aug. 13 - Aug. 21	44	411

## PRONGHORN ANTELOPE – BOW HUNTS

HUNT #	HUNT NAME	BAG LIMIT	OPEN SEASON	2015 TAGS	2015 1 <sup>ST</sup> CHOICE APPLICANTS
435R	Paulina Unit Bow	One buck pronghorn	Aug. 27 - Sept. 4	6	30
436R	Maury Unit Bow	One pronghorn either sex	Aug. 27 - Sept. 4	44	120
464R	Lookout Mt Unit Bow	One pronghorn either sex	Sept. 3 - Sept. 11	22	39
466R	Malheur Rvr Unit Bow	One pronghorn either sex	Sept. 3 - Sept. 11	61	87
467R	Owyhee Unit Bow	One pronghorn either sex	Aug. 24 - Sept. 4	72	122
470R1	Hart Mt Bow*	One buck pronghorn	Aug. 4 - Aug. 12	26	632
470R2	W Beatys Butte Bow*	One pronghorn either sex	Aug. 24 - Sept. 1	39	315
473R	N Wagontire Bow*	One buck pronghorn	Aug. 27 - Sept. 4	6	36
474R	Warner Unit Bow	One pronghorn either sex	Aug. 4 - Aug. 12	48	435
475R1	E Interstate Bow*	One pronghorn either sex	Sept. 3 - Sept. 11	55	48
475R2	Gerber Reservoir Bow*	One pronghorn either sex	Aug. 6 - Aug. 14	165	257
477R	E Slope Bow* Please read note in hunt description before applying for this hunt.	One pronghorn either sex	Aug. 27 - Sept. 25	55	6

## PRONGHORN ANTELOPE – MUZZLELOADER FIREARM HUNTS

HUNT #	HUNT NAME	BAG LIMIT	OPEN SEASON	2015 TAGS	2015 1 <sup>ST</sup> CHOICE APPLICANTS
435M	Paulina Unit Muzzleloader	One buck pronghorn	Aug. 27 - Sept. 4	6	92
470M	E Beatys Butte Muzzleloader*	One buck pronghorn	Aug. 24 - Sept. 1	50	313
473M1	S Wagontire Muzzleloader*	One pronghorn either sex	Aug. 24 - Sept. 1	6	82
473M2	N Wagontire Muzzleloader*	One pronghorn either sex	Aug. 27 - Sept. 4	5	78
475M	Gerber Reservoir Muzzleloader*	One pronghorn either sex	Sept. 3 - Sept. 11	55	279
476M	E Fort Rock-Silver Lake Muzzleloader*	One pronghorn either sex	Sept. 3 - Sept. 11	44	139

## REPORT WILDLIFE VIOLATORS

To report wildlife violators, call 1-800-452-7888 or send an email to [tip@state.or.us](mailto:tip@state.or.us)

# PRONGHORN ANTELOPE - YOUTH

## PRONGHORN ANTELOPE – YOUTH – CENTERFIRE FIREARM HUNTS

To apply, hunters must be 12-17 years of age at the time they hunt, have completed a hunter education class by the time they hunt (see [www.dfw.state.or.us/education/hunter/](http://www.dfw.state.or.us/education/hunter/) for Hunter Education Certificate Requirement) and have a hunting license. Youths must be accompanied by an adult at least 21 years of age. Adults may not accompany more than two youths.

HUNT #	HUNT NAME	BAG LIMIT	OPEN SEASON	2015 TAGS	2015 1 <sup>ST</sup> CHOICE APPLICANTS
432T	Swan Lake*	One pronghorn either sex	Aug. 13 - Aug. 21	3	83
453T	Thief Valley*	One buck pronghorn	Aug. 1 - Aug. 31	3	71
470T	Hart Mt*	One buck pronghorn	Aug. 13 - Aug. 21	3	605
475T	Gerber Reservoir*	One pronghorn either sex	Aug. 20 - Aug. 28	31	345

**Pronghorn hunters:** See pages 18-21 for information on the pronghorn auction and raffle hunting opportunities.

### \*Hunt Descriptions

For those hunt descriptions with [MAP] following the description, maps can be found on our website at [www.odfw.com/resources/hunting/big\\_game/units](http://www.odfw.com/resources/hunting/big_game/units).

**Hunt 432T: Swan Lake** - 10% public lands. That part of Unit 32 beginning at Klamath Falls north on US Hwy 97 to Hagelstien Park; east on FR 9718 to FR 22; south and east on 22 to Co Rd 1101; south on 1101 to State Hwy 140; west on Hwy 140 to Klamath Falls, point of beginning. Successful applicants will be provided a list of landowners where a hunt may be arranged. [MAP]

**Hunt 440: Maupin-W Biggs** - 15% public lands. All of Unit 40 and that part of Unit 43 west of John Day Rvr.

**Hunts 443A1 and 443A2: Columbia Plateau** - 2% public lands. That part of Unit 43 east of John Day Rvr; Unit 44 south of I-84; and those parts of units 45 and 48 north of FRs 21 and 53.

**Hunt 445A: S Fossil - Winlock** - 10% public lands. That part of Unit 45 south of FR 21.

**Hunt 447: Northside - Ritter** - All of Unit 47 and that part of Unit 48 south and east of North Fork John Day Rvr.

**Hunt 451A: N Sumpter** - 40% public lands. That part of Unit 51 north of the following line; Beginning at the I-84 overpass of Burnt River Canyon Ln; west on Burnt River Canyon Ln to Burnt River Canyon Rd; west on Burnt River Canyon Rd to Hwy 245; west on Hwy 245 to Hwy 26.

**Hunt 451B: S Sumpter** - That part of Unit 51 south of the following line; Beginning at the I-84 overpass of Burnt River Canyon Ln; west on Burnt River Canyon Ln to Burnt River Canyon Rd; west on Burnt River Canyon Rd to Hwy 245; west on Hwy 245 to Hwy 26.

**Hunt 453T: Thief Valley** - 8% public lands. That part of units 53 and 63 beginning at I-84 at North Powder to Clover Cr, east and south along Clover Cr to Jimmy Cr and south along Jimmy Cr to Hwy 237; northeast on Hwy 237 to Telocaset Ln, south and east on Telocaset Ln to Hwy 203; south and west on Hwy 203 to I-84 (approx. 5 mi. north of Baker City), north on I-84 to point of beginning.

**Hunt 466B: Harney Basin** - 45% public lands. Parts of units 66, 69, 71 and 72 as follows: In Unit 66, that part south and west of the following line: Beginning at the intersection of US Hwy 395 and 500 KV Powerline 6 mi north of Burns; east on 500 KV Powerline to its intersection with US Hwy 20 about 1 mi northeast of Buchanan; southeast on Hwy 20 to Buchanan; south on Crane-Buchanan Rd to State Hwy 78 near Crane, the Unit boundary. In Unit 69, that part north of the following line: Beginning at State Hwy 78 near Princeton, west on Co Rd 404 to Co Rd 405 (Sodhouse Ln); west on 405 to State Hwy 205 near The Narrows. In Unit 71, that part north of the following line: Beginning on US Hwy 395 near MP 17 (T26S, R25E, SW corner of Section 2); east on Iron Mt Rd to Double O Rd; east on Double O Rd to State Hwy 205. Excluding Malheur NWR. In Unit 72, that part south and east of the following line: Beginning at the intersection of US Hwy 395 and 500 KV Powerline 6 mi north of Burns; southwest on 500 KV Powerline to its intersection with US Hwy 20/US Hwy 395 near MP 117 west of Burns. [MAP]

**Hunt 469A: Steens Mt** - 80% public lands. All of Unit 69 excluding Malheur NWR.

**Hunts 470A and 470M: E Beatys Butte** - 85% public lands. That part of Unit 70, east of the following: Beginning at Nevada-Oregon line at East Guano Valley Rim; north on East Guano Valley Rim to State Hwy 140; west on Hwy 140 to Lakeview BLM Rd 6176-00; north on 6176-00 to Lakeview BLM Rd 6176-1-K; northwest 6176-1-K to Hart Mt

NAR boundary; north on refuge boundary to Frenchglen-Plush Rd.

**Hunts 470B and 470R2: W Beatys Butte** - 95% public lands. That part of Unit 70, excluding Hart Mt NAR, west of the following: Beginning at Nevada-Oregon line at East Guano Valley Rim; north on East Guano Valley Rim to State Hwy 140; west on Hwy 140 to Lakeview BLM Rd 6176-00; north on 6176-00 to Lakeview BLM Rd 6176-1-K; northwest 6176-1-K to Hart Mt NAR boundary; north on refuge boundary to Frenchglen-Plush Rd.

**Hunts 470C; 470R1 and 470T: Hart Mt** - That part of units 70 and 71 within the boundaries of Hart Mt NAR. **Within the refuge boundary are scattered private inholdings; landowner permission is required to hunt these private inholdings.**

**HUNT 471A: Juniper** - 90% public lands. All of Unit 71, excluding Hart Mt NAR and that part of Malheur NWR north of Foster Flat Rd.

**Hunt 472B: Riley** - 65% public lands. Beginning at the junction of US Hwy 20 and Mayo Ranch Rd near MP 96; north and east on Mayo Ranch Rd and Best Ln to Silver Creek Rd (Harney Co Rd 138); north on Silver Creek Rd to FR 4130; east on 4130 to FR 4135 near Egypt Well; south on 4135, 4120 and 4126 to Forest boundary; east and south on Forest boundary to N Sagehen Hill Rd; south on N Sagehen Hill Rd to US Hwy 20; west on Hwy 20 to Mayo Ranch, point of beginning. [MAP]

**Hunt 473A, 473R and 473M2: N Wagontire** - 80% public lands. That part of Unit 73 north of Lk Co Rd 5-14.

**Hunts 473B and 473M1: S Wagontire** - 95% public lands. That part of Unit 73 south of Lk Co Rd 5-14.

**Hunts 475A, and 475R1: E Interstate** - 60% public lands. That part of Unit 75 east of Klamath-Lake Co line.

**Hunts 475R2, 475M and 475T: Gerber Reservoir** - 75% public lands. That part of Unit 75 west of Klamath-Lake Co line; that part of Unit 33 southeast of FR 44 (Lone Pine to Teddy Power's Meadow); and that part of Unit 32 east of the following line: Starting at Beatty; southwest on Hwy 140 to Bly Mt Cutoff Rd to Bonanza; west on Hwy 70 to Dairy; west on Hwy 140 to Crystal Springs Rd; south on Crystal Springs Rd to Hill Rd; south on Hill Rd to town of Merrill; south on South Merrill Rd to StAteline Rd; east on Stateline Rd to Klamath-Interstate unit boundary.

**Note: 475T is for youths only (ages 12-17).** [MAP]

**Hunts 476A and 476M: E Fort Rock-Silver Lake** - 70% public lands. All of Unit 76 and that part of Unit 77 east of the Klamath-Lake Co line.

**Hunt 477R: E Slope** - 44% public lands. Please consider and be familiar with the following circumstances before applying for this hunt; Pronghorn antelope exist at very low densities within this hunt area, the hunt area

is comprised of heavily timbered landscapes, and hunter success is low. Beginning at Diamond Lk junction; west on State Hwy 138 to Crater Lk NP boundary; south on NP boundary to 2304; southeast on 2304 to 2300, southwest on 2300 to 9740; southeast on 9740 to US Hwy 97; south on Hwy 97 to 43; north and east on 43 to Klamath Marsh Rd; north on Klamath Marsh Rd to 86; north and west on 86 to US Hwy 97; south on Hwy 97 to Diamond Lk junction, point of beginning, excluding Klamath Marsh NWR. [MAP]

# Time to Try Something New?

*Oregon has over 100 species to fish and hunt.*



**ODFW is the source**  
to help you learn how  
and where to get started.

**Learn to fish and hunt at**  
**WWW.ODFW.COM**



/oregondepartment  
offishandwildlife



/myodfw



/odfw



/odfw



/ieodfw



MyODFW



# ROCKY MOUNTAIN GOAT - CONTROLLED

**Tag sale deadline: The day before the season end date.**

Party applications are not allowed. Controlled hunt application procedures: Please read pages 10-13.

**Note:** No less than 5% and no more than 10% of all Rocky Mt goat tags can be issued to nonresidents. **One nonresident Rocky Mt goat tag is estimated to be issued for 951A2 Elkhorn No 2 and one tag for 959A1 Hat Point No 1 in 2016.** All Rocky Mt goat hunts are controlled hunts where the number of hunters is limited and tags are awarded through a public drawing. A person may draw only one controlled Rocky Mt goat tag in a

lifetime. The Fish and Wildlife Commission will not set actual tag numbers for hunts listed here until June 2016. Actual tag numbers for 2016 may be higher or lower than listed based on population conditions. Rocky Mt goats are located in extremely steep and rugged terrain at higher elevations and hunters should be in good physical condition.

**Bag limit:** One Rocky Mt goat.

**Hunt area:** See hunt descriptions below. Please note additional closure areas listed on pages 102-105 that may affect your hunt area.

**Other regulations:** Orientation class with district biologist IS required. Rocky Mt goats

taken by hunters must be marked by ODFW personnel prior to hunters leaving the hunt area. All hunters must check out through the local odfw office in the district where the hunt occurs within 72 hours after completing their hunt unless other arrangements have been made. Checkout must occur during normal business hours (Mon. - Fri., 8-5) unless prior arrangements have been made.

**Rocky mountain goat and Bighorn Sheep hunters:** See pages 18-21 for information on the Rocky Mountain goat auction and raffle hunting opportunity. Nonresidents may purchase raffle tickets.

**Private lands will limit access for highlighted hunts. Do not apply unless you have access to a place to hunt.**

## ROCKY MOUNTAIN GOAT

HUNT #	HUNT NAME	OPEN SEASON	2015 TAGS - RESIDENT	NONRESIDENT	2015 1 <sup>ST</sup> CHOICE APPLICANTS
946A	Strawberry Mt.*	Sept. 1 - Oct. 31	1		1,478
951A1	Elkhorn No.1*	Sept. 10 - Sept. 18	3		2,585
951A2	Elkhorn No. 2*	Sept. 19 - Sept. 27	1	1	1,339
951A3	Elkhorn No. 3*	Oct. 15 - Oct. 23	3		1,484
956A	N Wenaha*	Sept. 10 - Sept. 25	1		376
959A1	Hat Point No. 1*	Sept. 10 - Sept. 25	1	1	845
959A2	Hat Point No. 2*	Oct. 15 - Oct. 25	2		793
959B1	S Snake Rvr No. 1*	Sept. 10 - Sept. 25	2		418
959B2	S Snake Rvr No. 2*	Oct. 15 - Oct. 25	est. 1 in 2016		NEW
960A1	E Hurricane Cr*	Sept. 10 - Sept. 25	1		615
960A2	W Hurricane Cr*	Sept. 10 - Sept. 25	1		272
960B1	Goat Mt No. 1*	Sept. 10 - Sept. 25	2		944
960B2	Goat Mt No. 2*	Oct. 15 - Oct. 25	est. 1 in 2016		NEW

### \* Hunt Descriptions

**Hunt 946A: Strawberry Mt** - 65% public lands. That part of Unit 46 east of US Hwy 395.

**Hunts 951A1, 951A2 and 951A3: Elkhorn** - All of Unit 51 and that portion of Unit 50 that lies east of USFS Rd 7300.

**Hunt 956A: N Wenaha** - 100% public lands. That portion of Unit 56 within the Wenaha-Tucannon Wilderness; north of the Wenaha Rvr and west of Butte Cr.

**Hunts 959A1 and 959A2: Hat Point** - 95% public lands. That part of unit 59 north of Freezeout Creek Rd 4230 and Saddle Creek Trail 1776.

**Hunt 959B1 and 959B2: S Snake Rvr No. 1 and S Snake Rvr No. 2** - 95% public lands.

That part of unit 59 south of Freezeout Cr Rd 4230 and Saddle Cr Trail 1776.

**Hunt 960A1: E. Hurricane Cr** - 100% public lands. Beginning at Wallowa Lk trailhead; south on trail 1820 to trail 1810; west on 1810 to trail 1807; north on 1807 to Hurricane Creek Rd; north on Hurricane Creek Rd to Airport Ln; east on Airport Ln to Hwy 82; south on Hwy 82 to Wallowa Lk trailhead point of beginning.

**Hunt 960A2: W. Hurricane Cr** - 90% public lands. That part of unit 60 beginning at Lostine; south along Lostine Rvr Rd and East Fork trail no. 1662 to trail no. 1810; north along trail no. 1810 to trail no. 1807; north along trail no. 1807 to Hurricane Cr Rd; north on Hurricane Cr Rd to Hwy 82; west on Hwy 82 to Lostine, point of beginning.

**Hunt 960B1 and 960B2: Goat Mt No. 1 and Goat Mt No 2** - 95% public lands. That part of unit 60 as follows: Beginning at Boundary Campground; north on FR 040 to junction of Rd 8250; southeast on 8250 to junction of Lostine River Rd 8210; south on 8210 to Bowman Trail 1651; southwest on trail 1651 to junction of Bear Cr trail 1653; north on 1653 to Washboard Ridge Trail 1680; north on 1680 to Stanley Spring Trail 1677; north on 1677 to wilderness boundary; east on wilderness boundary to Doc Cr; north on Doc Cr to Bear Cr; north on Bear Cr to Boundary Campground, point of beginning.

# BIGHORN SHEEP - CONTROLLED

**Tag sale deadline:** The day before the season end date. Party applications are not allowed.

**Controlled hunt application procedures:** Please read pages 10-13.

All bighorn sheep hunts are controlled hunts where the number of hunters is limited and tags are awarded through a public drawing. You may draw only one controlled bighorn sheep ram tag in a lifetime. Hunters previously holding any Oregon bighorn sheep tag (controlled, raffle, or auction) may obtain either the bighorn raffle tag or bighorn auction tag for additional bighorn hunting opportunity. Details on purchasing raffle tickets and auction date/location are listed on pages 18-21. Hunters should apply for more than one hunt area. If your first choice hunt is cancelled, you will receive a postcard

describing your hunt choice options. See page 14 for further information.

**Bag limit:** One bighorn sheep ram.

**Hunt area:** Entire wildlife management unit unless indicated by an asterisk (\*). Please refer to hunt descriptions on following page. A map will be sent out if hunt description indicates [MAP]. Please note additional closure areas listed on pages 102-105 that may affect your hunt area.

**Other Regulations:** Bighorn sheep taken by hunters must have one horn marked (pinned) by ODFW personnel.

All hunters must check out through the local odfw office in the district where the hunt occurs within 72 hours after completing their hunt. Checkout must occur during normal

business hours (Mon.-Fri., 8-5) unless prior arrangements have been made. Please call the local ODFW office to make arrangements for checkout.

**Note:** No less than 5% and no more than 10% of all bighorn sheep tags can be issued to nonresidents. Seven bighorn sheep tags were issued to nonresidents in 2015. **Nonresident tags will probably be issued for the following hunts in 2016: Hart Mt Refuge, E Beaty's Butte/Alvord Peak No 2, S Central No 1, E. John Day Rvr No 2, W John Day Rvr No. 2, Lookout Mt No. 2 And lower Owyhee no. 2.** The Fish and Wildlife Commission will not set actual tag numbers for hunts listed here until June 2015. The tag numbers currently shown, for your reference, were those allocated for 2015. Actual tag numbers for 2015 may be higher or lower than those listed based on population conditions.

**Private lands will limit access for highlighted hunts. Do not apply unless you have access to a place to hunt.**

## CALIFORNIA BIGHORN SHEEP

HUNT #	HUNT NAME	OPEN SEASON	2015 TAGS RESIDENT	NONRESIDENT	2015 1 <sup>ST</sup> CHOICE APPLICANTS RESIDENT	NONRESIDENT
543A1	E John Day Rvr No. 1* (!)	Oct. 15 - Oct. 23	3		677	16
543A2	E John Day Rvr No. 2* (!)	Oct. 31 - Nov. 8	2	1	347	525
543A3	E John Day Rvr No. 3* (!)	Nov. 12 - Nov. 20	3		325	2
543A4	W John Day Rvr No. 1* (!)	Oct. 15 - Oct. 23	3		361	3
543A5	W John Day Rvr No. 2* (!)	Oct. 31 - Nov. 8	2	1	316	390
543A6	W John Day Rvr No. 3* (!)	Nov. 12 - Nov. 20	3		210	3
543B1	E Deschutes Rvr No. 1*	Sept. 10 - Sept. 18	3		367	2
543B2	E Deschutes Rvr No. 2*	Oct. 15 - Oct. 23	2		245	0
543B3	E Deschutes Rvr No. 3*	Oct. 31 - Nov. 8	3		327	3
543C1	W Deschutes Rvr No. 1*	Sept. 10 - Sept. 18	3		353	0
543C2	W Deschutes Rvr No. 2*	Oct. 15 - Oct. 23	3		300	0
543C3	W Deschutes Rvr No. 3*	Oct. 31 - Nov. 8	3		257	0
546A1	Aldrich No. 1*	Aug. 13 - Aug. 24	2		667	8
546A2	Aldrich No. 2*	Sept. 3 - Sept. 18	1		213	2
546B	McClellan*	Aug. 15 - Oct. 31	1		287	4
548	Potamus*	Aug. 13 - Aug. 24	1		388	6
551A	Burnt Rvr Canyon*	Sept. 10 - Sept. 25	1		476	7
567A1	Owyhee No. 1*	Aug. 20 - Sept. 2	4		1,054	30
567A2	Owyhee No. 2*	Sept. 6 - Sept. 19	3	1	761	344
567A3	Owyhee No. 3*	Oct. 29 - Nov. 6	2		601	16
568A1	Sheepshead Mts No. 1*	Aug. 20 - Sept. 2	2		233	2
568A2	Sheepshead Mts No. 2*	Sept. 6 - Sept. 19	2		243	5
568B1	E Whitehorse No. 1*	Aug. 20 - Sept. 2	3		388	9
568B2	E Whitehorse No. 2*	Sept. 6 - Sept. 19	2		177	1

# BIGHORN SHEEP - CONTROLLED

Private lands will limit access for highlighted hunts. Do not apply unless you have access to a place to hunt.

## CALIFORNIA BIGHORN SHEEP

HUNT #	HUNT NAME	OPEN SEASON	2015 TAGS RESIDENT	NONRESIDENT	2015 1 <sup>ST</sup> CHOICE APPLICANTS RESIDENT	NONRESIDENT
569A1	Steens Mt No. 1*	Aug. 20 - Sept. 2	2		862	8
569A2	Steens Mt No. 2*	Sept. 6 - Sept. 19	2		432	4
569B	N Catlow Rim*	Sept. 6 - Sept. 19	2		282	6
570A	Hart Mt Refuge*	Sept. 3 - Sept. 16	2	1	1,498	233
570B1	E Beatys Butte/ Alvord Peaks No. 1*	Aug. 20 - Sept. 2	3		738	7
570B2	E Beatys Butte/ Alvord Peaks No. 2*	Sept. 6 - Sept. 19	2	1	271	397
570C	Coleman - E Guano*	Aug. 20 - Sept. 2	2		291	0
574	Warner Unit	Aug. 20 - Sept. 2	3		1,223	5
575A1	S Central No. 1*	Aug. 20 - Sept. 2	3	1	694	146
575A2	S Central No. 2*	Sept. 3 - Sept. 16	4		543	3

(!) Access is extremely limited; hunters may have to float the John Day Rvr to access public lands. Access through some private land may be fee only.

## ROCKY MOUNTAIN BIGHORN SHEEP

HUNT #	HUNT NAME	OPEN SEASON	2015 TAGS RESIDENT	NONRESIDENT	2015 1 <sup>ST</sup> CHOICE APPLICANTS RESIDENT	NONRESIDENT
559A1	N Snake Rvr*	Sept. 10 - Sept. 25	1		746	22
560A	Hurricane Divide*	Sept. 10 - Sept. 25	2		619	8
560B	Bear Creek*	Sept. 10 - Sept. 25	1		211	4
564A1	Lookout Mt. No. 1	Aug. 27 - Sept. 7	1	1*	511	597
564A2	Lookout Mt. No. 2	Sept. 10 - Sept. 25	1		478	5

\*In 2016 the nonresident tag will move to Lookout Mt. No. 2

**Note:** Bighorn sheep are located in extremely steep and rugged terrain at higher elevations and hunters should be in good physical condition.

For those hunt descriptions with [MAP] following the description, maps can be found on our website at [www.odfw.com/resources/hunting/big\\_game/units](http://www.odfw.com/resources/hunting/big_game/units).

**Hunts 543A1, 543A2 AND 543A3: E John Day Rvr** - 90% public lands. That part of the John Day Rvr canyon from Clarno Bridge to McDonald Ferry/Rock Cr in Unit 43 east of the John Day Rvr. Access is extremely limited, hunters may have to float the John Day Rvr to access public lands. Access to Public Land through some private land may be by fee only.

**Hunts 543A4, 543A5 and 543A6: W John Day Rvr** - 60% public lands. That part of the John Day Rvr canyon from Clarno Bridge to McDonald Ferry/Rock Cr in Unit 43 west of the John Day Rvr. Access is extremely limited, hunters may have to float the John Day Rvr to access public lands. Access to Public Land through some private land may be by fee only.

**Hunts 543B1, 543B2 and 543B3: E Deschutes Rvr** - 40% public lands. That part of the

Deschutes Rvr canyon from Sherar's bridge to the mouth east of the Deschutes Rvr. Access will be limited from the top of the canyon and boat or foot access will be required. Access through some private land may be by fee only.

**Hunts 543C1, 543C2 and 543C3: W Deschutes Rvr** - 40% public lands. That part of the Deschutes Rvr canyon from Sherar's bridge to the mouth that is west of the Deschutes Rvr. Access will be limited from the top of the canyon and boat or foot access will be required. Access through some private land may be by fee only.

**Hunts 546A1 and 546A2: Aldrich** - 85% public lands. That part of Unit 46 west of the following line; starting at junction of Hwy 26 and Dry Cr, follow Dry Cr south to West Dry Cr; follow West Dry Cr south to FS Rd 2140; southeast on FS Rd 2140 to junction of FS Rd 21; follow FS Rd 21 south and east to Co Rd 63; west on Co Rd 63 to unit 46 boundary.

**Hunt 546B: McClellan** - 85% public lands. That part of Unit 46 east of the following line: starting at Junction of Hwy 26 and Dry Cr; follow Dry Cr south to West Dry Cr; follow West Dry Cr south to FS Rd 2140; southeast on FS Rd 2140 to junction of FS Rd 21; follow FS Rd 21 south and east to Co Rd 63, east on Co Rd 63 to Hwy 395; north on Hwy 395 to Hwy 26 to starting point.

**Hunt 548: Potamus** - That part of Unit 48 beginning where the N Fork John Day Rvr crosses Hwy 395; west along the N Fork John Day Rvr to Ditch Creek, north along Ditch Cr to FR 53; east along FR 53 to Hwy 395; south along Hwy 395, point of beginning.

**Hunt 551A: Burnt Rvr Canyon** - 95% public lands. That part of Unit 51 south of Hwy 7.

**Hunts 559A1: N Snake Rvr** - 93% public lands. That part of Unit 59 north and west of the following line: Beginning at the mouth of Trail Gulch; south on trail no. 1726 to trail no. 1706; south on 1706 to trail no. 1699;

southwest on 1699 to Fingerboard Saddle; south on the Hells Canyon Wilderness boundary to Hat Point Lookout; south on Rd number 315 to Rd number 4240; south then northwest on Rd number 4240 to Imnaha; and that part of Unit 58 north and east of the following line: west along Corral Cr to FR 46; north on FR 46 to Buckhorn Spring; north along Cherry Cr to the Snake River.

**Hunt 560A: Hurricane Divide** - 100% public lands. All of Unit 61 and parts of units 60, 62 and 63 as follows: Beginning at Lostine; south along Lostine River Rd and trail nos. 1670, 1673 to trail no. 1947; east on trail 1947 to trail no. 1910; south on trail 1910 to trail no. 1945; east on trail 1945 to trail no. 1885; north on trail 1885 to trail no. 1816; northwest on trail 1816 to trail no. 1820; north on trail 1820 to Wallowa Lake and Hwy 82; northwest on Hwy 82 to Lostine, point of beginning.

**Hunt 560B: Bear Cr** - 100% public lands. That part of Unit 60 west of Lostine Rvr Rd and trail nos. 1670, 1673 and 1947 to Frazier Pass on Unit 60 boundary.

**Hunts 567A1, 567A2 and 567A3: Owyhee** - 84% public lands. The entire Owyhee Unit.

**Hunts 568A1 and 568A2: Sheepshead Mts** - 95% public lands. That part of Unit 68 north of the following line: Beginning at Burns Junction; south 6 mi on US Hwy 95 to Crooked Cr/Mickey Hot Springs Rd (BLM Rds 6313000, 7282100 and

7282000); west on that route to East Steens Co Rd about 4 mi north of Alvord Ranch.

**Hunts 568B1 and 568B2: E Whitehorse** - 90% public lands. That part of Unit 68 east and south of the following line: Beginning at OR/NV state line near Denio, north on Co Rd 201 to Whitehorse Rd, east on Whitehorse Rd to Hwy 95, north then east on Hwy 95 to Jordan Valley, east on Jordan Valley - Silver City Rd to OR/ID state line.

**Hunts 569A1 and 569A2: Steens Mt** - 75% public lands. That part of Unit 69 north of the following line: Beginning on State Hwy 205 at South Steens Lp Rd; east on South Steens Lp Rd to Blitzen Crossing; south and east following Blitzen Rvr, Ankle Cr and South Ankle Cr to northwest corner of Section 21 in T34S, R33E; due east on north section lines of sections 21 and 22 to Wildhorse Cr; south on Wildhorse Cr to East Steens Co Rd.

**Hunt 569B: N Catlow Rim** - 70% public lands. That part of Unit 69 south and west of the following line: Beginning on State Hwy 205 at South Steens Lp Rd; east on South Steens Lp Rd to Blitzen Crossing; south following the Blitzen Rvr to BLM Rd 8247-1-AO near Huffman Camp; east and south on 8247-1-AO Rd through Smith Flat and down Skull Cr to 8247-0-00 Rd; west on Skull Cr on 8247-0-00 Rd to Hwy 205; north on Hwy 205 to point of beginning. [MAP]

**Hunt 570A: Hart Mt Refuge** - That part of units 70 and 71 within the boundaries of Hart Mt NAR. **Within the refuge boundary are scattered private inholdings; landowner permission is required to hunt these private inholdings.**

**Hunts 570B1 and 570B2: E Beatys Butte/Alvord Peaks** - 85% public lands. Those parts of units 68, 69, and 70 as follows: In Unit 68 beginning at the intersection of Wildhorse Cr and East Steens Co Rd (unit boundary); south and east on unimproved Rd past Serrano Springs, across Alvord Desert through Little Sand Gap to Whitehorse Rd about 1 mi west of Whitehorse Ranch; southwest on Whitehorse Rd to Fields-Denio Rd; north on Fields-Denio Rd to East Steens Co Rd (unit boundary); that part of Unit 69 not included in hunts 569A1, 569A2, and 569B, (see hunt descriptions for these hunts); that part of Unit 70 lying east of the following roads: starting on Hwy 140 at the OR/NV border, north on BLM Rd 6176-0-00 to BLM Rd 8249-0-00; north on Rd 8249-0-00 to Rock Cr Ln to unit boundary. [MAP]

**Hunt 570C: Coleman - E Guano** - That portion of Unit 70, excluding Hart Mountain NAR, lying west of the following Rds. Starting at Hwy 140 at the Nevada - Oregon border, north on BLM road 6176-0-00 to BLM Road 8249-0-00, north on 8249-0-00 to the unit boundary.

**Hunts 575A1 and 575A2: S Central** - 90% public lands. All of Unit 75; all of Unit 71, excluding Hart Mt NAR; and that part of Unit 73 south of Lk Co Rd 5-14.

## Western Gray Squirrel Regulations

**Open Season:** Aug. 27 - Nov. 9

**Bag Limit:** 5 squirrels daily.

**Possession Limit:** 15 in possession.

**Open Area:** All units west of the eastern boundary of the Santiam, McKenzie, Indigo, Sprague and Interstate units. **Exception:** No bag limit or closed season in that part of the Rogue Unit south of Rogue Rvr and S Fork Rogue Rvr and north of Hwy 140.

**Open Season:** Sept. 10 - Oct. 16

**Bag Limit:** 3 squirrels daily.

**Possession Limit:** 6 in possession.

**Open Area:** White Rvr and Hood units.

## ATTENTION ALL 2016 BIGHORN SHEEP & ROCKY MTN GOAT TAG HOLDERS



### Workshop & Orientation July 23, 2016

**Fort Dalles Readiness Center,  
402 E. Scenic Dr, The Dalles, OR 97058**

[OregonFNAWS.org](http://OregonFNAWS.org)

Don South 503-647-5954 | George Houston 503-826-9109





# DEER - CONTROLLED 100 SERIES HUNTS

**Tag sale deadline:** The day before the hunt begins.

**Controlled hunt application procedures:** Please read pages 10-13.

**Hunters:** Please be sure you have access to a place to hunt before you apply for a tag. Always ask permission first to hunt on private lands, respect these properties and be sure to leave gates as you found them. Many units have road closures that will be in effect during hunting seasons. See pages 102-105 for road closure information.

**Controlled deer hunts:** You may submit only one application for the 100 series hunt numbers on pages 45-51. Successful applicants who purchase their controlled hunt tag may not purchase a general season deer tag. The W High Cascade (119A) or Hood-White Rvr (141A) centerfire firearm buck hunt, tags allow hunting in general seasons as described in the hunt area descriptions of those hunts.

Hunters should apply for more than one hunt choice. If your first choice hunt is cancelled, you will receive a postcard describing your hunt choice options. See page 14 for further information.

**Note:** The “2015 1st Choice Applicants” column is not influenced by preference points; it only indicates the number of first choice applicants for each hunt.

**Regulations:** It is unlawful to hunt with a centerfire or muzzleloading rifle during eastern Oregon controlled buck deer centerfire firearm seasons without a valid deer tag for that time period and area. This does not include the Controlled W High Cascade or Hood-White Rvr buck deer centerfire firearm hunts that occur Sept. 10 - Sept. 18. See page 27 for exceptions.

The Fish and Wildlife Commission will not set actual tag numbers for hunts listed here until June 2016. Tag numbers currently shown, for your reference, were those allocated for 2015

or estimated for new 2016 hunts. Actual tag numbers for 2016 may be higher or lower than those listed based on population conditions. **Note:** As a hunter it is your responsibility to ensure the hunts you apply for (all choices in all series) are hunts you want to participate in. It is your responsibility to monitor your preference points, tags allocated to specific hunts, odds of drawing a tag and to ensure the actual area you are interested in hunting is within the hunt boundary and is open for hunting access. ODFW strives to make all information available to all hunters and ODFW will not reinstate preference points or change tags because the tag you drew is not the one you wanted or expected.

**Hunt area:** Entire wildlife management unit unless indicated by an asterisk(\*). A map will be sent if indicated in hunt description by [MAP]. Landowner preference tags available, see page 15.

**Private lands will limit access for highlighted hunts. Do not apply unless you have access to a place to hunt.**

## SOUTHWEST AREA HUNTS

**Note:** White-tailed deer are protected in all units west of the eastern boundaries of Santiam, McKenzie, Indigo, Dixon and Rogue units, except for the Umpqua hunts (123A, 123R1) and North Bank Habitat hunts (123B, 123M2, 123R2, 623T1) listed on pages 45, 49, 50, 63.

HUNT #	HUNT NAME	BAG LIMIT	OPEN SEASON	2015 TAGS	2015 1 <sup>ST</sup> CHOICE APPLICANTS
123A	Umpqua*	One white-tailed or black-tailed buck having not less than a forked antler	Oct. 1 - Oct. 12	22	84
123B	N Bank Habitat*	One white-tailed buck having not less than a forked antler or one black-tailed deer	Dec. 24 - Dec. 30	3	242

## SOUTH CENTRAL AREA HUNTS

HUNT #	HUNT NAME	BAG LIMIT	OPEN SEASON	2015 TAGS	2015 1 <sup>ST</sup> CHOICE APPLICANTS
131	Keno Unit	One buck with visible antler	Oct. 1 - Oct. 12	1,045	1,040
132	Klamath Falls Unit	One buck with visible antler	Oct. 1 - Oct. 12	927	1,286
133	Sprague Unit	One buck with visible antler	Oct. 1 - Oct. 12	660	368
175	Interstate Unit	One buck with visible antler	Oct. 1 - Oct. 12	1,760	3,543
176	Silver Lake Unit	One buck with visible antler	Oct. 1 - Oct. 12	2,200	2,120
177	Fort Rock Unit	One buck with visible antler	Oct. 1 - Oct. 12	2,750	3,173

## CENTRAL AREA HUNTS

HUNT #	HUNT NAME	BAG LIMIT	OPEN SEASON	2015 TAGS	2015 1 <sup>ST</sup> CHOICE APPLICANTS
134	Upper Deschutes Unit	One buck with visible antler	Oct. 1 - Oct. 12	2,750	3,001
135	Paulina Unit	One buck with visible antler	Oct. 1 - Oct. 12	1,925	4,140
136	Mauzy Unit	One buck with visible antler	Oct. 1 - Oct. 12	385	1,099
137	Ochoco Unit	One buck with visible antler	Oct. 1 - Oct. 12	3,080	4,777
138	Grizzly Unit	One buck with visible antler	Oct. 1 - Oct. 12	1,320	2,880
139	Metolius Unit	One buck with visible antler	Oct. 1 - Oct. 12	400	2,680

# DEER - CONTROLLED 100 SERIES HUNTS

Private lands will limit access for highlighted hunts. Do not apply unless you have access to a place to hunt.

## COLUMBIA AREA HUNTS

HUNT #	HUNT NAME	BAG LIMIT	OPEN SEASON	2015 TAGS	2015 1 <sup>ST</sup> CHOICE APPLICANTS
140	Maupin Unit	One buck with visible antler	Oct. 1 - Oct. 12	495	375
141B	White River Unit No. 1	One buck with visible antler	Oct. 1 - Oct. 12	2,090	2,947
141C	White River Unit No. 2	One buck with visible antler	Nov. 12 - Nov. 23	10	1,776
142A	Hood Unit No. 1	One buck with visible antler	Oct. 1 - Oct. 12	770	162
142B	Hood Unit No. 2	One buck with visible antler	Nov. 12 - Nov. 23	10	297
143A	E Biggs*	One buck with visible antler	Oct. 1 - Oct. 12	715	582
143B	W Biggs*	One buck with visible antler	Oct. 1 - Oct. 12	935	1,128

## NORTHEAST AREA HUNTS

HUNT #	HUNT NAME	BAG LIMIT	OPEN SEASON	2015 TAGS	2015 1 <sup>ST</sup> CHOICE APPLICANTS
144	Columbia Basin Unit	One buck with visible antler	Oct. 1 - Oct. 12	1,980	1,690
145	Fossil Unit	One buck with visible antler	Oct. 1 - Oct. 12	2,200	2,073
146	Murderers Cr Unit	One buck with visible antler	Oct. 1 - Oct. 12	990	2,647
147	Northside Unit	One buck with visible antler	Oct. 1 - Oct. 12	1,320	2,278
148	Heppner Unit	One buck with visible antler	Oct. 1 - Oct. 12	3,520	3,999
149	Ukiah Unit	One buck with visible antler	Oct. 1 - Oct. 12	1,898	2,156
150	Desolation Unit	One buck with visible antler	Oct. 1 - Oct. 12	1,320	1,804
151	Sumpter Unit	One buck with visible antler	Oct. 1 - Oct. 12	1,650	2,460
152A	Starkey*	One buck with visible antler	Oct. 1 - Oct. 12	825	1,236
152B	Starkey Exp Forest*	One buck with visible antler	Oct. 1 - Oct. 5**	25	260
**Tag is valid in the Starkey Unit, outside the Exp For and Range enclosure from Oct. 6 - 12. See hunt desc. for 152A for boundary.					
153	Catherine Cr Unit	One buck with visible antler	Oct. 1 - Oct. 12	432	990
154A	E Mt Emily*	One buck with visible antler	Oct. 1 - Oct. 12	218	528
154B	W Mt Emily*	One buck with visible antler	Oct. 1 - Oct. 12	523	939
154C	Mt Emily	One buck with visible antler	Nov. 12 - Nov. 23	10	1,845
155A	Walla Walla Unit*	One buck with visible antler	Oct. 1 - Oct. 12	248	568
156	Wenaha Unit	One buck with visible antler	Oct. 1 - Oct. 12	495	864
157	Sled Springs Unit	One buck with visible antler	Oct. 1 - Oct. 12	1,925	2,083
158	Chesnimnus Unit	One buck with visible antler	Oct. 1 - Oct. 12	550	856
159	Snake Rvr Unit	One buck with visible antler	Oct. 1 - Oct. 12	330	505
160	Minam Unit	One buck with visible antler	Oct. 1 - Oct. 12	660	695
161	Imnaha Unit	One buck with visible antler	Oct. 1 - Oct. 12	825	891
162	Pine Cr Unit	One buck with visible antler	Oct. 1 - Oct. 12	413	784
163	Keating Unit	One buck with visible antler	Oct. 1 - Oct. 12	550	1,269
164	Lookout Mt Unit	One buck with visible antler	Oct. 1 - Oct. 12	327	893
165	Beulah Unit	One buck with visible antler	Oct. 1 - Oct. 12	2,090	3,741
165A	SE Beulah*	One buck with visible antler	Oct. 1 - Oct. 12	545	512

## SOUTHEAST AREA HUNTS

HUNT #	HUNT NAME	BAG LIMIT	OPEN SEASON	2015 TAGS	2015 1 <sup>ST</sup> CHOICE APPLICANTS
166	Malheur Rvr Unit	One buck with visible antler	Oct. 1 - Oct. 12	1,870	3,015
167	Owyhee Unit	One buck with visible antler	Oct. 1 - Oct. 12	495	1,320
167A	NE Owyhee*	One buck with visible antler	Oct. 1 - Oct. 12	138	133
168A	Trout Cr Mts*	One buck with visible antler	Oct. 1 - Oct. 12	75	1,665
168B	E Whitehorse*	One buck with visible antler	Oct. 1 - Oct. 12	275	457
169A	Steens Mt*	One buck with visible antler	Oct. 1 - Oct. 12	275	1,427
170A	Beatys Butte*	One buck with visible antler	Oct. 1 - Oct. 12	220	596
171A	N Juniper*	One buck with visible antler	Oct. 1 - Oct. 12	110	157
171B	S Juniper*	One buck with visible antler	Oct. 1 - Oct. 12	110	209
172	Silvies Unit	One buck with visible antler	Oct. 1 - Oct. 12	990	3,658
173	Wagontire Unit	One buck with visible antler	Oct. 1 - Oct. 12	193	640
174A	N Warner*	One buck with visible antler	Oct. 1 - Oct. 12	51	671
174B	S Warner*	One buck with visible antler	Oct. 1 - Oct. 12	303	518

### \*Hunt Descriptions

Hunt descriptions with [MAP] following the description, maps can be found on our website at [www.dfw.state.or.us/resources/hunting/big\\_game/units](http://www.dfw.state.or.us/resources/hunting/big_game/units).

**Hunt 123A: Umpqua** - 50% public lands. All of Unit 23 and those parts of units 21, 22 and 24 within Douglas Co (not including the BLM North Bank Habitat Mgt Area).

**Hunt 123B: N Bank Habitat Rifle** - 100% public lands. No motorized vehicles allowed within the hunt area. N Bank Habitat Mgt Area (Dunning Ranch) - 6,500 acres located approximately 8 mi northeast of Roseburg. Open Area: BLM lands located in T25S, R5W, sections 35 and 36; T26S, R5W, sections 1, 2, 11-14; T25S, R4W, sections 31-33; T26S, R4W, sections 4-8, 18. [MAP]

**Hunt 143A: E Biggs** - 15% public lands. That part of Unit 43 east of John Day Rvr.

**Hunt 143B: W Biggs** - 15% public lands. That part of Unit 43 west of John Day Rvr.

**Hunt 152A: Starkey** - 67% public lands. All of Unit 52 excluding the Starkey Experimental Forest and Range fenced enclosure and a 1/4-mi buffer outside the exterior 8-ft fence.

**Hunt 152B: Starkey Exp. Forest** - 100% public lands. That part of Unit 52 as follows: approximately 30 sq mi of Starkey Experimental Forest and Range enclosure located within Unit 52. A 1/4-mi buffer along all 8-ft high fences, the 900-acre feed area, 1,500-acre Campbell Flat and 3,600-acre intensive timber management area are closed to all hunting, except as permitted by ODFW research personnel prior to any hunt. Hunters shall agree to participate in research collections

and activities, which will include a general questionnaire about the hunting experience. See page 19 for ATV research that will affect this hunt. This tag is valid in the Starkey Unit, outside the Experimental Forest and Range enclosure from Oct. 6 - 12. See hunt description for 152A for boundary. [MAP]

**Hunt 154A: E Mt Emily** - 41% public lands. That part of Unit 54 south and east of FR 31 (Summit Rd).

**Hunt 154B: W Mt Emily** - 40% public lands. That part of Unit 54 north and west of FR 31 (Summit Rd).

**Hunt 155A: Walla Walla Unit** - 39% public lands. All of Unit 55 except for the Mill Cr Watershed. See 255A for Mill Cr. Watershed hunt description.

**Hunt 165A: SE Beulah** - 35% public lands. That part of Unit 65 east and south of the following line: Beginning at junction of Hwy 20 and Harper-Bonita Rd; north on Bonita Rd to Hwy 26; east and south on Hwy 26 to Indian Gulch Rd near Cow Valley Butte; northeast on Indian Gulch Rd to Willow Creek Rd; east on Willow Creek Rd to Huntington Junction; east on Huntington Rd/Malheur Line Rd to I-84; southeast on I-84 to Birch Cr near Farewell Bend; east on Birch Cr to Snake Rvr.

**Hunt 167A: NE Owyhee** - 44% public lands. That portion of Unit 67 east and north of the following line: Beginning on Hwy 20 at Vines Hill (MP 231.5) south then east on BLM Rd. 7326-0-00 approximately 20 miles to Twins Springs Rd (BLM 7320-0-00). South on Twin Springs Rd. approximately 4 miles to the PP&L Transmission line at Sourdough Gulch (T22S R43E Sec 23) easterly on PP&L

transmission line approximately 22 miles to the Oregon State Line near Graveyard Point (T23S R46E Sec 18). [MAP]

**Hunt 168A: Trout Cr Mts** - 95% public lands. That part of Unit 68 south of Whitehorse Ranch Rd; west of Hwy 95; and east of Fields-Denio Rd. [MAP]

**Hunt 168B: E Whitehorse** - 80% public lands. All of Unit 68 excluding that area described for Hunt 168A.

**Hunt 169A: Steens Mt** - 80% public lands. All of Unit 69 excluding Malheur NWR and a 40-acre BLM shooting closure adjacent to the community of Frenchglen.

**Hunt 170A: Beatys Butte** - 90% public lands. All of Unit 70 excluding Hart Mt NAR.

**Hunt 171A: N Juniper** - 45% public lands. That part of Unit 71 north of the following line: Beginning on US Hwy 395 near MP 17, east on Iron Mt Rd to Double O Rd; east on Double O Rd to State Hwy 205. Excluding Malheur NWR.

**Hunt 171B: S Juniper** - 96% public lands. That part of Unit 71 south of the following line: Beginning on US Hwy 395 near MP 17, east on Iron Mt Rd to Double O Rd; east on Double O Rd to State Hwy 205. Excluding Hart Mt NAR, that part of Malheur NWR north of Foster Flat Rd, the Oregon State Park adjacent to Frenchglen and a 120-acre BLM shooting closure surrounding the Frenchglen community.

**Hunt 174A: N Warner** - 60% public lands. That part of Unit 74 north of State Hwy 140.

**Hunt 174B: S Warner** - 35% public lands. That part of Unit 74 south of State Hwy 140.

# DEER REGULATIONS

## CONTROLLED 100 SERIES HIGH CASCADE BUCK DEER CENTERFIRE FIREARM HUNTS

**Tag sale deadline:** The day before the hunt begins.

HUNT #	HUNT NAME	BAG LIMIT	OPEN SEASON	2015 TAGS	2015 1 <sup>ST</sup> CHOICE APPLICANTS
119A	W High Cascade*	One buck having not less than a forked antler	Sept. 10 - Sept. 18	3,300	1,709
141A	Hood-White Rvr*	One buck having not less than a forked antler	Sept. 10 - Sept. 18	165	576

**Note:** White-tailed deer are protected in all units west of the eastern boundaries of Santiam, McKenzie, Indigo, Dixon and Rogue units, except for the Umpqua hunts (123A, 123R1) and North Bank Habitat hunts (123B, 123M2, 123R2, 623T1) listed on pages 45, 49, 50, 63.

### \*Hunt Descriptions

For those hunt descriptions with [MAP] following the description, maps can be found on our website at [www.odfw.com/resources/hunting/big\\_game/units](http://www.odfw.com/resources/hunting/big_game/units).

**Hunt 119A: W High Cascade** - 100% public lands. Successful applicants will receive one tag valid for both the W High Cascade hunt and Western Oregon General Deer Rifle season. Hunters who harvest a deer in the W High Cascade hunt may not hunt in the Western Oregon General Deer Rifle season. Approximately 1,900 sq mi HUNT AREA: Parts of units 16, 19, 21, 22, 30, 31 and 77 as follows: Within wilderness boundaries of Rogue-Umpqua Divide and Sky Lks Wilderness areas and beginning at Detroit; northeast on Breitenbush Rd 46 to FR 4660; east on 4660 to FR 4661; north and east on 4661 to FR 5732; north on 5732 to FR 5730; northwest on 5730 to FR 57; east on 57 to FR

58; north on 58 to FR 5850; north on 5850 to Linney Cr; north on Linney Cr to Salmon Rvr; northwest on Salmon Rvr to FR 2618; north on 2618 to Hwy 26; east and south on Hwy 26 to north boundary at Warm Springs Reservation; northwest on north reservation boundary through Bear Springs to Clear Lk Butte; west and south on the west boundary of the Confederated Tribes of the Warm Springs Reservation (CTWSRO) to the summit of Mt. Jefferson; south along the west CTWSRO boundary and the Cascade crest (Jefferson/ Linn Co. line) to the junction of the "crest of the Cascades" with the Pacific Crest National Scenic Trail (PCT) in T11S R8E Sec 17; then south on the PCT to Hwy 20/126 at Santiam Pass; south on Pacific Crest Trail to Southern Pacific Railroad track north of Diamond Peak; southeast on Southern Pacific Railroad track to FR 60; southwest on 60 to Pacific Crest Trail at Windigo Pass; south on Pacific Crest Trail to the boundary of Mt Thielsen Wilderness

near Tolo Mt; east and south on eastern wilderness boundary to Pacific Crest Trail near Summit Rock in S36, T28S, R5-1/2E; south on Pacific Crest Trail to Hwy 138; west and north on Hwy 138 to FR 60; northeast on 60 to FR 700; northwest on 700 to FR 770; north on 770 to FR 2154; east on 2154 to FR 362; north on 362 approximately 3/4 mi to FR 2153; north on 2153 to FR 21; west and north on 21 to FR 23; northwest on 23 to FR 5875; north on 5875 to Hwy 58; west on Hwy 58 to FR 5871; north on 5871 to FR 2408; northwest on 2408 to FR 24; east on 24 to FR 1934; north on 1934 to FR 19; east and north on 19 to FR 410; south on 410 to FR 2639; east on 2639 to FR 2638; north on 2638 to Hwy 126; east on Hwy 126 to FR 2654; north on 2654 to FR 15; north on 15 to Hwy 20; west on Hwy 20 to Sheep Cr Rd (FR 2047); north and east on 2047 to FR 2266; east on 2266 to Hwy 22; north and west on Hwy 22 to Detroit, the point of beginning. [MAP]



## Black-tailed Deer Hunters!

**The Oregon Department of Fish and Wildlife needs your help by providing teeth from the black-tailed deer you harvest.**

The age of the deer taken (as determined by analyzing the teeth) will provide critical information used to develop a population estimate for black-tailed deer in Oregon.

Please be sure to pick up an envelope at any ODFW office or POS license agent to submit teeth from any black-tailed deer you harvest this year.

Instructions on how to properly remove the correct teeth are printed on the tooth envelope.

Thank you for your cooperation in providing this important information.

**For more information, the Oregon Black-tailed Deer Management Plan is available on the department Web site: <http://www.dfw.state.or.us/wildlife/>.**

The USFS requires a Wilderness Entry Permit for anyone entering the Three Sisters, Mt Jefferson and Mt Washington wilderness areas between Memorial Day and Oct. 31. These permits are free and can be obtained at some trailheads or from offices of the Willamette and Deschutes NFs. Contact the Willamette or Deschutes NF for more information.

**Hunt 141A: Hood-White Rvr** - 100% public lands. Successful applicants will receive one tag valid for both the Hood-White Rvr hunt and Western Oregon General Deer Rifle season. Hunters who harvest a deer in the Hood-White Rvr hunt may not hunt in the Western Oregon General Deer Centerfire Firearm season. Hunt area: All of units 41 and 42 within the Mt Hood Forest Boundary.

Private lands will limit access for highlighted hunts. Do not apply unless you have access to a place to hunt.

## CONTROLLED 100 SERIES DEER MUZZLELOADER FIREARM HUNTS

Tag sale deadline is day before the hunt begins. For hunts with more than one hunt period, the tag sale deadline is day before the earliest opening date.

**Hunt area:** Entire wildlife management unit unless indicated by an asterisk(\*). A map will be sent if indicated in hunt description by [MAP]. Landowner preference tags available, see page 15. Please note additional closure areas listed on pages 102-109 that may affect your hunt area.

HUNT #	HUNT NAME	BAG LIMIT	OPEN SEASON	2015 TAGS	2015 1 <sup>ST</sup> CHOICE APPLICANTS
100M	N Muzzleloader			880	1,262
	Willamette Unit	One deer	Oct. 1- Nov. 30		
	Trask Unit	One deer	Nov. 5 - Nov. 18		
	McKenzie Unit & N Indigo	One deer	Nov. 12 - Nov. 23		
121M	S Indigo*	One deer	Nov. 25 - Dec. 6	55	207
123M1	Melrose - N Sixes*	One deer	Nov. 12 - Nov. 20	165	112
123M2	N Bank Habitat*	One white-tailed buck having not less than a forked antler or one black-tailed deer	Nov. 26 - Dec. 2	4	40
127M	Chetco Unit	One buck having not less than a forked antler	Nov. 12 - Dec. 4	39	66
128M	Applegate Unit	One deer	Nov. 12 - Dec. 4	330	1,045
132M	Klamath Falls Unit	One deer	Oct. 31 - Nov. 8	27	198
135M	Paulina Unit	One antlerless deer	Oct. 15 - Oct. 21	11	151
139M1	Metolius # 1	One deer	Oct. 22 - Oct. 28	43	318
139M2	Metolius # 2	One antlerless deer	Oct. 22 - Oct. 28	22	79
141M	Hood-White River	One deer	Oct. 15 - Oct. 25	44	152
145M	Flatiron	One buck with visible antler	Oct. 15 - Oct. 23	55	56
148M	Ditch Cr	One buck with visible antler	Oct. 15 - Oct. 23	193	242
151M	Baker Muzzleloader	One white-tailed deer	Nov. 14 - Nov. 27	80	140
153M	Union Co	One white-tailed deer	Nov. 14 - Nov. 27	440	475
156M	N Wenaha-E Sled Springs	One white-tailed deer	Dec. 3 - Dec. 11	303	279
166M	N Malheur	One buck with visible antler	Oct. 15 - Oct. 23	55	149
168M	NE Whitehorse	One buck with visible antler	Nov. 19 - Nov. 30	27	275
170M	Hart Mt	One buck with visible antler	Oct. 1 - Oct. 12	15	249
171M	Juniper	One buck with visible antler	Nov. 26 - Dec. 4	10	501
172M	Silvies Unit	One buck with visible antler	Oct. 15 - Oct. 23	54	223
175M	Interstate Unit	One deer	Oct. 15 - Oct. 23	28	112
176M	Silver Lake/E. Ft. Rock	One deer	Oct. 15 - Oct. 23	54	228

**Note:** White-tailed deer are protected in all units west of the eastern boundaries of Santiam, McKenzie, Indigo, Dixon and Rogue units, except for the Umpqua hunts (123A, 123R1) and North Bank Habitat hunts (123B, 123M2, 123R2, 623T1) listed on pages 45, 49, 50, 63.

### \*Hunt Descriptions

**Hunt 100M: N Muzzleloader** - 40% public lands. All of units 15, and 19: All of Unit 14 except Cascade Head - Lincoln City Area see page 106 under Unit 14); That part of Unit 21 in the Willamette Rvr drainage north of the following line: beginning along the eastern edge of the Indigo Unit at the Pacific Crest Trail, south on the Pacific Crest Trail to Trail 3641, westerly on Trails 3641, 3643 and 1407 to FS Rd 770, westerly on FRs 770, 2154, 236, 436 to FR 3810, northwest on 3810 to junction of FR 3810 and 5851, north on 5851 to trail 1407, north on 1407 to FR 5850, north and west on 5850 to 745; westerly along FRs 745, 2213, 767,

2212 (Champion Saddle) and county Rd 2460 (Sharps Cr Rd) to BLM Rd 23-1-12; southwest on BLM Rds 23-1-12 and 23-1-13 to BLM Rd 23-3-5.4 (Big River Rd); northwest on BLM Rd 23-3-5.4 to the unit boundary at London Rd [Maps: USFS Umpqua NF, Willamette NF, Umpqua NF -Diamond Lake Ranger District].

**Hunt 121M: S Indigo** - 73% public lands. That part of Unit 21 south of the following line: beginning along the eastern edge of Unit 21 at the Pacific Crest Trail; south on the Pacific Crest Trail to Trail 3641; westerly on Trails 3641, 3643 and 1407 to FS Rd 770; westerly on FRs 770, 2154, 236, 436 to FR 3810; northwest

on 3810 to junction of FR 3810 and 5851; north on 5851 to Trail 1407; north on 1407 to FR 5850; north and west on 5850 to 745; westerly along FRs 745, 2213, 767, 2212 (Champion Saddle) and County Rd 2460 (Sharps Creek Rd) to BLM Rd 23-1-12; southwest on BLM Rds 23-1-12 and 23-1-13 to BLM Rd 23-3-5.4 (Big River Rd); northwest on BLM Rd 23-3-5.4 to the unit boundary at London Rd. [Maps: USFS Umpqua NF, USFS-Umpqua NF Diamond Lake Ranger District [Map]

**Hunt 123M1: Melrose-N Sixes** - 8% public lands. All of Unit 23 and that portion of Unit 25 north of the following line: From

# DEER REGULATIONS

the mouth of Sixes Rvr upstream following Sixes Rvr and Middle Fork Sixes Rvr to NF boundary in Section 13, T32S, R13W; east and north along NF boundary to Salmon Cr; northeast on Salmon Cr to Powers Hwy.

**Hunt 123M2: N Bank Habitat** - 100% public lands. No motorized vehicles allowed within the hunt area. N Bank Habitat Mgt Area (Dunning Ranch) - 6,500 acres located approximately 8 mi northeast of Roseburg. Open Area: BLM lands located in T25S, R5W, sections 35 and 36; T26S, R5W, sections 1, 2, 11-14; T25S, R4W, sections 31-33; T26S, R4W, sections 4-8, 18. [MAP]

**Hunt 141M: Hood-White River** - 50% public lands. All of Unit 42 and that part of Unit 41 north of Dufur Mill Rd (FR44).

**Hunt 145M: Flatiron** - 100% public lands. All public lands within Unit 45.

**Hunt 148M: Ditch Cr** - 100% public lands. All public lands within Unit 48.

**Hunt 151M: Baker** - 45% public lands. All of units 51, 62, 63 and 64.

**Hunt 153M: Union Co** - 50% public lands. All of Unit 52, and those parts of units 53, 54, 56 and 57 within Union Co, excluding Starkey Experimental Forest and Range fenced enclosure and a 1/4-mi buffer outside the exterior 8-ft fence.

**Hunt 156M: N Wenaha** - E Sled Springs - 50% public lands. That part of Unit 56 beginning at Troy; southwest on Grande Ronde Rvr to Alder Cr; northwest on Alder Cr to FR 62; north on 62 to FR 6413; west on 6413 to FR 64; north on FR 64 to Oregon-Washington state line; east on state line to Grande Ronde Rvr; southwest on Grande Ronde Rvr to Troy; and that portion of the Unit 57 east of the Wallowa Rvr from the Minam bridge to Rondowa and east and south of Unit 57 boundary downstream along the Grande Ronde Rvr to the Oregon-Washington state line.

**Hunt 166M: N Malheur** - 80% public lands. That part of Unit 66 north of US Hwy 20.

**Hunt 168M: NE Whitehorse** - 95% public lands. That part of Unit 68 north and east of the mainstem Owyhee Rvr.

**Hunt 170M: Hart Mt** - That part of units 70 and 71 within the boundaries of Hart Mt NAR. Within the refuge boundary are scattered private inholdings; landowner permission is required to hunt these private inholdings.

**Hunt 171M: Juniper** - 90% public lands. That part of Unit 71 beginning at junction of State Hwy 205 and Rock Cr Ln - Co Rd #412 (Hart Mt Rd); west on Rock Cr Ln to Riecken Corner; north on the Rd from Riecken Corner to Foster Flat Rd; west on Foster Flat Rd to Muncy Lk Rd; north on Muncy Lk Rd to Buzzard Cr; down Buzzard Cr to Iron Mt Rd; east on Iron Mt Rd to Double O Rd; east on Double O Rd to State Hwy 205; south on Hwy 205 to point of beginning. Excluding Malheur NWR lands north of Foster Flat Rd, the Oregon State Park adjacent to Frenchglen and a 120-acre BLM shooting closure surrounding the Frenchglen community. [MAP]

**Hunt 176M: Silver Lake - E Fort Rock** - 66% public lands. All of Unit 76 and that part of Unit 77 east of US Hwy 97.

**Private lands will limit access for highlighted hunts. Do not apply unless you have access to a place to hunt.**

## CONTROLLED 100 SERIES DEER BOW HUNTS

**Note:** Successful applicants for 123R1, 123R2, 136R, 154R, 155R, 156R1, 168R1, 174R1 and 174R2 will receive one tag valid for the controlled hunt and general deer bow season. You may harvest only one deer. Tags must be purchased or redeemed by the day before the earliest hunt begins. **Note:** Do not purchase a general season deer bow tag if applying for a 100 series controlled hunt.

HUNT #	HUNT NAME	BAG LIMIT	OPEN SEASON	2015 TAGS	2015 1ST CHOICE APPLICANTS
123R1	Umpqua Bow*	One white-tailed buck having not less than a forked antler or one black-tailed deer (*see hunt description for details)	Aug. 27 - Sept. 25	55	50
123R2	N Bank Habitat Bow*	One white-tailed buck having not less than a forked antler or one black-tailed deer	Sept. 10 - Sept. 25	10	30
131R	Keno Unit Bow* (only archery deer opportunity)	One buck with visible antler	Oct. 22 - Nov. 19	138	222
135R	Paulina Unit Bow (only archery deer opportunity)	One antlerless deer	Nov. 14 - Nov. 30	11	151
136R	Maury Unit Bow	One buck with visible antler	Aug. 27 - Sept. 25	127	120
139R1	Metolius Unit No. 1 Bow (only archery deer opportunity)	One deer	Nov. 1 - Nov. 30	21	2,148
139R2	Metolius Unit No. 2 Bow (only archery deer opportunity)	One antlerless deer	Nov. 1 - Nov. 30	28	91
154R	Mt Emily Unit Bow	One buck with visible antler	Aug. 27 - Sept. 25	440	136
155R	Walla Walla Unit Bow	One buck with visible antler	Aug. 27 - Sept. 25	165	37
156R1	Wenaha Bow	One buck with visible antler	Aug. 27 - Sept. 25	275	103
156R2	N Wenaha Bow* (only archery deer opportunity)	One white-tailed deer	Nov. 14 - Nov. 27	30	45
165R	Beulah Unit Bow* (only archery deer opportunity)	One buck with visible antler	Nov. 19 - Nov. 30	20	324

168R1	Trout Cr Mts Traditional Bow* (Long or recurve bow ONLY; compound bows prohibited)	One buck with visible antler	Aug. 27 - Sept. 25	Unlimited	32
168R2	SE Whitehorse * (only archery deer opportunity)	One buck with visible antler	Nov. 19 - Nov. 30	20	109
170R1	Hart Mt No. 1 Bow* (only archery deer opportunity)	One buck with visible antler	Aug. 4 - Aug. 12	17	122
170R2	Hart Mt No. 2 Bow* (only archery deer opportunity)	One buck with visible antler	Aug. 13 - Aug. 21	17	103
170R3	Hart Mt No. 3 Bow* (only archery deer opportunity)	One buck with visible antler	Nov. 1 - Nov. 7	6	130
174R1	N Warner Bow*	One buck with visible antler	Aug. 27 - Sept. 25	65	671
174R2	S Warner Bow*	One buck with visible antler	Aug. 27 - Sept. 25	94	20

### Big Game Firearms Hunts Scheduled During General Bow Seasons

Please be aware that there are big game firearm hunts and upland game bird hunts occurring during archery season. This includes some pronghorn antelope hunts, W High Cascade and Hood-White Rvr deer hunts, most youth elk hunts, general black bear season, general cougar season, most bighorn sheep hunts, all Rocky Mt goat and all Access and Habitat auction and raffle hunts. Consult hunt tables for hunts scheduled during archery seasons.

#### \*Hunt Descriptions

**Hunt 123R1: Umpqua Bow** - 50% public lands. All of Unit 23 and portions of Units 21, 22 and 24 within Douglas Co (not including the BLM North Bank Habitat Mgt Area). If tag is unfilled after Sept. 25 hunters may continue to hunt in Western Oregon late season bow hunts and must follow the bag limit as outlined on pages 54-55.

**Hunt 123R2: N Bank Habitat Bow** - 100% public lands. No motorized vehicles allowed within the hunt area. N Bank Habitat Mgt Area (Dunning Ranch) - 6,500 acres located approximately 8 mi northeast of Roseburg. Open Area: BLM lands located in T25S, R5W, sections 35 and 36; T26S, R5W, sections 1, 2,

11, 12, 13, 14; T25S, R4W, sections 31, 32, 33; T26S, R4W, sections 4, 5, 6, 7, 8, 18. If tag is unfilled after Sept. 25, hunters may continue to hunt in Western Oregon late season bow hunts and must follow the bag limit as outlined on pages 54-55. [MAP]

**Hunt 131R: Keno Unit Bow** - 41% public lands. All of Unit 31. This tag is not valid for the General Deer Bowhunting Season. This would be your only archery season deer opportunity.

**Hunt 156R2: N Wenaha Bow** - 90% public lands. That part of Unit 56 beginning at Troy; southwest on Grande Ronde Rvr to Alder Cr; northwest on Alder Cr to FR 62; north on 62 to FR 6413; west on 6413 to FR 64; north on FR 64 to Oregon-Washington state line; east on state line to Grande Ronde Rvr; southwest on Grande Ronde Rvr to Troy, point of beginning.

**Hunt 165R: Beulah Unit Bow** - 80% public lands. All of Unit 65. **Note:** This hunt may partially overlap with rifle elk hunts 265A, 265B2, 265B3, 266A2. This tag is not valid for the General Deer Bowhunting Season. This would be your only archery season deer opportunity.

**Hunt 168R1: Trout Cr Mts Traditional** - 95% public lands. That part of Unit 68 south of

Whitehorse Ranch Rd and west of US Hwy 95. Restricted to long bows and recurve bows only. Compound bows prohibited. [MAP]

**Hunt 168R2: SE Whitehorse** - 95% public lands. That part of Unit 68 south of the mainstem of the Owyhee River and east of Hwy 95. This tag is not valid for the General Deer Bowhunting Season. This would be your only archery season deer opportunity.

**Hunts 170R1, 170R2, and 170R3: Hart Mt** - That part of units 70 and 71 within the boundaries of Hart Mt NAR. Within the refuge boundary are scattered private inholdings; landowner permission is required to hunt these private inholdings. These tags are not valid for the General Deer Bowhunting Season. This would be your only archery season deer opportunity.

**Hunt 174R1: N Warner** - 60% public land. That part of Unit 74 north of State Hwy 140.

**Hunt 174R2: S Warner** - 35% public land. That part of Unit 74 south of State Hwy 140.

**Vehicles on BLM-managed lands in sage-grouse habitat areas are limited to existing roads, primitive roads, and trails, including existing Special Recreation Management Areas. Areas currently designated closed in applicable management plans will remain closed. Contact your local BLM District office for more information.**

**HUNTERS BEWARE!**

NATIONAL SYSTEM OF PUBLIC LANDS  
U.S. DEPARTMENT OF THE INTERIOR  
BUREAU OF LAND MANAGEMENT

**MAKE YOUR OWN WILD GAME SUMMER SAUSAGE AND SALAMI.**  
WE HAVE EVERYTHING YOU NEED TO PROCESS YOUR MEAT INTO DELICIOUS SAUSAGE RIGHT IN YOUR OWN HOME.

**COMPLETE KITS STARTING AT \$13.95**

**B** Butcher & Packer Supply  
P.O. Box 71748  
Madison Heights, Michigan 48071

Call 1-800-521-3188  
www.butcher-packer.com

# DEER REGULATIONS

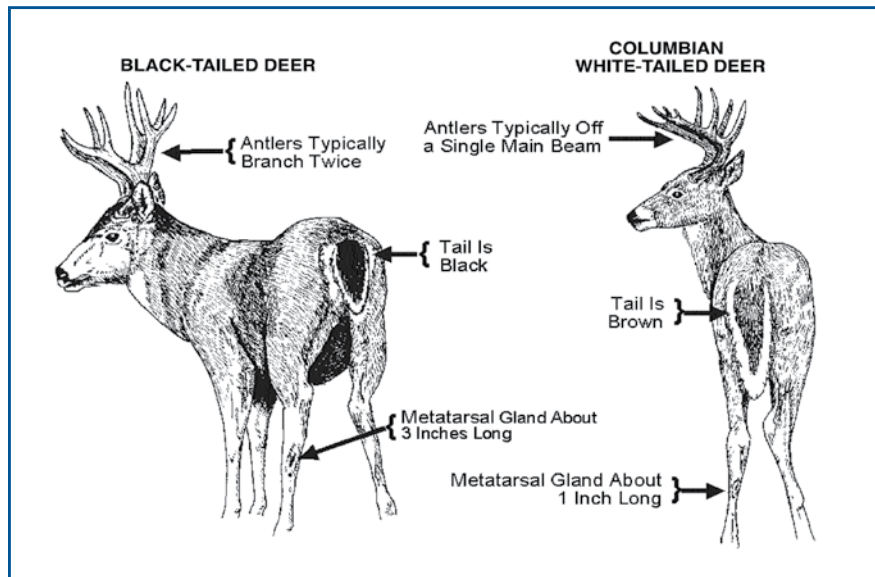
## Columbian White-tailed Deer

### Past, Present and Future

Columbian white-tailed deer were first described by early pioneers as a common animal throughout the valleys of western Oregon and Washington.

The Columbian white-tailed deer was first recognized as endangered in 1967 and listed under the Federal Endangered Species Act in 1973 and under the Oregon Endangered Species Act in 1987. Two populations remain; one in the Umpqua Basin near Roseburg and one along the lower Columbia River. Oregon populations recovered sufficiently since listing to be removed from the state Endangered Species list in 1995. Efforts by ODFW, other state and federal agencies, Douglas County and private landowners have led to the removal of the Roseburg population of the Columbian white-tailed deer from the federal Endangered Species List. Management authority for this population has been moved from the federal government to Oregon Department of Fish and Wildlife and continues to be monitored after delisting.

There are no changes to regulations regarding protection of Columbian white-tailed deer at this time. In 2016, six (6) controlled hunts (2 rifle, 1 muzzleloader, 2 archery and 1 youth), which allow the taking of Columbian white-tailed deer will be offered in the Roseburg area. A very limited number of tags will be offered. White-tailed deer continue to be protected in all western



Oregon except for the Umpqua controlled hunt numbers 123A, 123R1 and North Bank Habitat controlled hunt numbers 123B, 123M2, 123R2, 623T1.

Oregon Department of Fish and Wildlife continues to live trap and transplant Columbian white-tailed deer from Douglas County into parts of their historic range in unoccupied areas of Western Oregon. All of western Oregon will continue to be closed to hunting Columbian white-tailed deer, except in the controlled hunt areas near Roseburg. The department anticipates that additional hunting opportunity may be offered in future

years if populations remain healthy and new populations are re-established in historic range. For additional information contact the ODFW Roseburg office at 541-440-3353.



# CROCODILE BAY RESORT

OSA PENINSULA, COSTA RICA

**Book  
Your Dream  
Sport Fishing  
Vacation Today!**  
1.800.733.1115



4 STAR RESORT | SPORT FISHING | ECO ADVENTURES | LUXURY SPA



Book Your World Class Fishing or Adventure Vacation Today 1-800-733-1115!

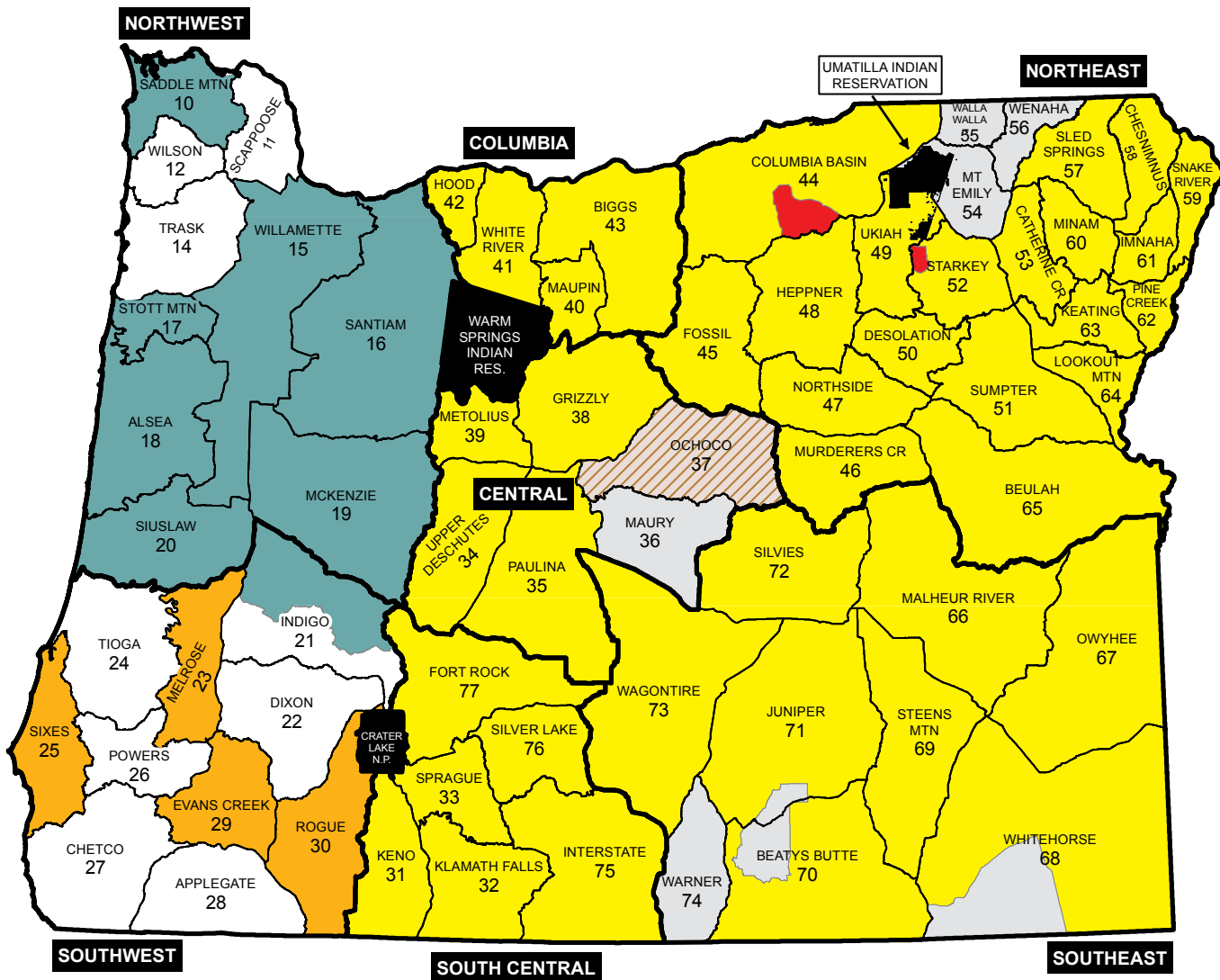


Crocodile Bay Resort USA Office 1250 North McDowell, Petaluma, CA 94954  
USA 1.800.733.1115 - local (707) 559 - 7990 fax (707) 559 - 7997  
visit us online at [www.crocodilebay.com](http://www.crocodilebay.com) CST# 2049694-10

# DEER REGULATIONS

## General Bow Seasons









Tag Sale Deadline Date: Aug. 26, 2016



- Eastern Oregon:  
Aug. 27 - Sept. 25.  
(Traditional bows only in the Canyon Cr  
area of Unit 46 between Aug. 27 - Sept. 2)
- Controlled deer bowhunting only.
- See page 55 for restrictions in  
Ochoco Unit.

- Closed to all bowhunting (see Eastern  
Oregon deer area description below).
- There are no hunting seasons on NP  
lands or allotted and/or Tribal lands in  
these areas.
- Western Oregon: Aug. 27 - Sept. 25 All  
units west of the eastern boundary of  
Dixon, Indigo, McKenzie, Santiam and  
Rogue units.

- Aug. 27 - Sept. 25 and Nov. 12 - Dec. 4
- Aug. 27 - Sept. 25 and Nov. 19 - Dec. 11

	OPEN SEASON	BAG LIMIT	OPEN AREA (SEE PAGES 106-109 FOR REFUGE AND AREA REGULATIONS.)
WESTERN OREGON	 Aug. 27 - Sept. 25	One buck deer having not less than a forked antler	Applegate, Chetco, Dixon, Powers, Rogue, Scappoose, Tioga, Trask, and Wilson units.
		One deer	That part of Indigo Unit south of the following line: Beginning along the eastern edge of the Indigo Unit at the Pacific Crest Trail; westerly on Trails 3641, 3643 and 1407 to FS Rd 770; westerly on FRs 770, 2154, 236, 436 to FR 3810; northwest on 3810 to junction of FR 3810 and 5851; north on 5851 to trail 1407; north on 1407 to FR 5850; north and west on 5850 to 745; westerly along FRs 745, 2213, 767, 2212 (Champion Saddle) and Co Rd 2460 (Sharps Cr Rd) to BLM Rd 23-1-12; southwest on BLM Rds 23-1-12 and 23-1-13 to BLM Rd 23-3-5.4 (Big River Rd); northwest on BLM Rd 23-3-5.4 to the unit boundary at London Rd [Map: Eastern Lane Forest Protection District - Cottage Grove Unit]
	 Aug. 27 - Sept. 25 & Nov. 12 - Dec. 4	One buck deer having not less than a forked antler	Evans Cr, Rogue, and Sixes Units.
		One deer	Melrose Unit
	 Aug. 27 - Sept. 25 & Nov. 19 - Dec. 11	One buck deer having not less than a forked antler	Alsea, Saddle Mtn, Siuslaw, and Stott Mtn. units
		One deer	McKenzie, Santiam, Willamette units and that part of Indigo Unit in the Willamette Rvr drainage north of the following line: Beginning along the eastern edge of the Indigo Unit at the Pacific Crest Trail; westerly on Trails 3641, 3643 and 1407 to FS Rd 770; westerly on FRs 770, 2154, 236, 436 to FR 3810; northwest on 3810 to junction of FR 3810 and 5851; north on 5851 to trail 1407; north on 1407 to FR 5850; north and west on 5850 to 745; westerly along FRs 745, 2213, 767, 2212 (Champion Saddle) and Co Rd 2460 (Sharps Cr Rd) to BLM Rd 23-1-12; southwest on BLM Rds 23-1-12 and 23-1-13 to BLM Rd 23-3-5.4 (Big River Rd); northwest on BLM Rd 23-3-5.4 to the unit boundary at London Rd [Map: Eastern Lane Forest Protection District - Cottage Grove Unit]
EASTERN OREGON	 Aug. 27 - Sept. 25	One buck with visible antler	All units east of the eastern boundary of Dixon, Indigo, McKenzie, Rogue and Santiam units. (Please note exception in sections below.) Approximately 40 sq mi. of the Starkey Experimental Forest within the Starkey Unit shall be closed to all deer bowhunting.
		One deer	Columbia Basin, Biggs, Hood and Maupin units. EXCEPTION: Columbia Basin Unit is closed to all bowhunting beginning at Vinson at the intersection of Hwy 74 and Butter Creek Rd, west on Hwy 74 to Sandhollow Rd, north on Sandhollow Rd to Baseline Rd, west half mile to Sandhollow Rd, north on Sandhollow Rd to Hwy 207, north and east on Hwy 207 to Butter Creek Junction, south on Butter Creek Rd to Hwy 74 at Vinson.
	 Aug. 27 - Sept. 2* (Traditional archery equipment only)	One buck with visible antler	Canyon Cr - 100% public lands. Approximately 35.5 sq mi in Unit 46 beginning at the junction of FR 15 and FR 651; north and east on 651 to Table Mt trail head (trail 217); north on 217 to trail 211; north and east on 211 to trail 218; west on 218 to trail 219; west on 219 to Berry Cr; west on Berry Cr to Malheur NF boundary; south and east on forest boundary to FR 15; south and east on 15 to point of beginning. Please visit our website at <a href="http://www.odfw.com">www.odfw.com</a> for map. *Weapons Restriction: Traditional archery equipment only (long or recurve bows).
	 Sept. 3 - Sept. 25 (Any legal archery equipment)	One buck with visible antler	
	 Controlled deer bowhunting only	One buck with visible antler	Ochoco Unit is closed to all deer bowhunting unless the hunter has a controlled elk bow tag (used or unused) for the respective unit. See page 67,68 and 70.
 Controlled deer bowhunting only	One buck with visible antler	Maury, Warner, Hart Mt. NAR and Trout Cr Mts, that part of Unit 68 south of Whitehorse Ranch Rd and west of US Hwy 95, is closed to general bowhunting.	

Refer to pages 25-26 for bowhunting equipment restrictions under Legal Hunting Methods and General Provisions.

NOTE: Only traditional archery equipment (long or recurve bows) is allowed in the Canyon Cr archery area of the Murderers Cr Unit between Aug. 27 - Sept. 2.

NOTE: White-tailed deer are protected in all units west of the eastern boundaries of Santiam, McKenzie, Indigo, Dixon and Rogue units, except for the Umpqua hunts (123A, 123R1) and North Bank Habitat hunts (123B, 123M2, 123R2, 623T1) listed on pages 45, 49, 50, 63.

# DEER REGULATIONS

## Controlled 600 Series Deer Hunts

**Application Deadline Date:** May 15, 2016  
Applicants may apply singly or as a party of no more than 18 persons

**Tag sale deadline:** The deadline is the day before the hunt begins. For hunts with more than one hunt period, the tag sale deadline is the day before the earliest opening date. Favorable winter weather conditions may lead to deer populations exceeding population management objectives in many units. In that case, biologists will recommend antlerless deer hunts where deer exceed the ecological and/or social carrying capacity of a unit. Antlerless deer hunting is an important management tool to keep populations and their habitats healthy. Unanticipated hunts in response to populations exceeding objective will be publicly announced by Apr. 15. All such hunts will have a unique hunt number and will be available for the big game drawing if approved by the Oregon Fish and Wildlife Commission. Most of the antlerless deer hunts recommended for eastern Oregon are in response to specific animal damage situations.

**Controlled Hunt Application Procedures:** Please read pages 10-13. All antlerless deer hunts are controlled hunts where the number of hunters is limited and tags are awarded through a public drawing. Hunters should apply for more than one hunt choice. If your first choice hunt is cancelled, you will receive a postcard describing your hunt choice options. See page 14 for further information.

**Youth Controlled Hunts for Deer:** Controlled deer hunts for youth are listed on pages 63-64.

**Caution to Hunters:** Obtaining a tag does not guarantee a place to hunt! Some hunts in these regulations are composed mostly or entirely of private lands and are printed in red. ODFW tries to design hunts to provide public access; however, in some areas this is not possible. It is the hunter's responsibility to obtain access to hunt on private property. In areas with high percentages of private land, please make sure you have a place to hunt before you apply for a tag.

**Tags:** The Fish and Wildlife Commission will not set actual tag numbers for hunts

listed here until June 2016. Tag numbers currently shown, for your reference, were those allocated for 2015 or estimated for new 2016 hunts. Actual tag numbers for 2016 may be higher or lower than those listed based on population conditions.

**Hunt Area:** Entire wildlife management unit unless indicated by an asterisk(\*). A map will be sent if indicated in hunt description by [MAP]. Landowner preference tags available, see page 15. Please note additional closure areas listed on pages 102-105 that may affect your hunt area.

**Notes:**

- The "2015 1st Choice Applicants" column is not influenced by preference points; it only indicates the number of first choice applicants for each hunt.
- White-tailed deer are protected in all units west of the eastern boundaries of Santiam, McKenzie, Indigo, Dixon and Rogue units, except for the Umpqua hunts (123A, 123R1) and North Bank Habitat hunts (123B, 123M2, 123R2, 623T1) listed on pages 45, 49, 50, 63.

Private lands will limit access for highlighted hunts. Do not apply unless you have access to a place to hunt.

## NORTHWEST AREA HUNTS

**NOTE:** White-tailed deer are protected in all units west of the eastern boundaries of Santiam, McKenzie, Indigo, Dixon and Rogue units, except for the Umpqua hunts (123A, 123R1) and North Bank Habitat hunts (123B, 123M2, 123R2, 623T1) listed on pages 45, 49, 50, 63.

HUNT #	HUNT NAME	BAG LIMIT	OPEN SEASON	2015 TAGS	2015 1 <sup>ST</sup> CHOICE APPLICANTS
610	Saddle Mt Unit	One antlerless or spike deer	Oct. 22 - Nov. 4	21	1,108
611	Scappoose Unit	One antlerless or spike deer	Oct. 22 - Nov. 4	20	938
612	Wilson Unit	One antlerless or spike deer	Oct. 22 - Nov. 4	22	748
614	Trask Unit*	One antlerless or spike deer	Oct. 22 - Nov. 4	50	1,463
615	Willamette Unit	One deer	Sept. 1 '16 - Feb 28 2017	3,240	10,235
616A1	NW Santiam*	One antlerless or spike deer	Oct. 22 - Nov. 4	50	1,730
616A2	SW Santiam*	One antlerless or spike deer	Oct. 22 - Nov. 4	55	775
617	Stott Mt Unit*	One antlerless or spike deer	Oct. 22 - Nov. 4	50	590
618	Alsea Unit	One antlerless or spike deer	Oct. 22 - Nov. 4	50	1,152
619	W McKenzie*	One antlerless or spike deer	Oct. 22 - Nov. 4	660	1,617
619A	Mill Cr*	One antlerless or spike deer	Nov. 5-6, 12-13, 19-20, 26-27	440	919
620A	N Siuslaw*	One antlerless or spike deer	Oct. 22 - Nov. 4	55	463
620B	S Siuslaw*	One antlerless or spike deer	Oct. 22 - Nov. 4	32	241
620C	Camas Swale*	One deer	Oct. 22 - Nov. 4	330	729

## SOUTHWEST AREA HUNTS

**Note: White-tailed deer are protected in all units west of the eastern boundaries of Santiam, McKenzie, Indigo, Dixon and Rogue units, except for the Umpqua hunts (123A, 123R1) and North Bank Habitat hunts (123B, 123M2, 123R2, 623T1) listed on pages 45, 49, 50, 63.**

HUNT #	HUNT NAME	BAG LIMIT	OPEN SEASON	2015 TAGS	2015 1 <sup>ST</sup> CHOICE APPLICANTS
621A	Dorena*	One antlerless or spike deer	Oct. 22 - Nov. 4	143	574
621B	Calapooya*	One antlerless or spike deer	Oct. 22 - Nov. 4	32	103
622A	W Dixon*	One antlerless or spike deer	Oct. 22 - Nov. 4	33	382
623	Melrose Unit	One antlerless or spike deer	Oct. 22 - Nov. 4	275	802
623A	Central Melrose*	One antlerless or spike deer	Oct. 22 - Nov. 4	1,100	629
623B1	N Bank Habitat No. 1* Master Hunter ONLY. Must have completed Master Hunter Program to apply. See page 110.	One antlerless or spike deer	Oct. 15 - Oct. 21	22	26
623B2	N Bank Habitat No. 2* Master Hunter ONLY. Must have completed Master Hunter Program to apply. See page 110.	One antlerless or spike deer	Nov. 12 - Nov. 18	22	24
623B3	N Bank Habitat No. 3* Master Hunter ONLY. Must have completed Master Hunter Program to apply. See page 110.	One antlerless or spike deer	Dec 10 - Dec 16	22	18
624A	Tioga*	One antlerless or spike deer	Oct. 22 - Nov. 4	55	642
624B	E Tioga*	One antlerless or spike deer	Oct. 22 - Nov. 4	77	235
625	Sixes Unit	One antlerless or spike deer	Oct. 22 - Nov. 4	110	614
626	Powers Unit	One antlerless or spike deer	Oct. 22 - Nov. 4	70	498
627	Chetco Unit	One antlerless or spike deer	Oct. 22 - Nov. 4	35	490
628A	W Applegate*	One antlerless or spike deer	Oct. 22 - Nov. 4	35	612
629	Evans Cr Unit	One antlerless or spike deer	Oct. 22 - Nov. 4	26	584



**HUNTER**  
HUNTER COMPANY  
MAKER  
WESTMINSTER, CO.

**NEW!**

**RUGER BANANA CLIP POUCH**  
Belt Pouch holds 1 BX-25 mag.  
#27-009  
Available in black or tan

**SNAP OFF BELT HOLSTER**  
Available in over 70 Sizes to fit most popular handguns  
#1100

**HIGH RIDE HOLSTER**  
Fits Smith and Wesson Governor  
#1145

**RUGER ROTARY CLIP POUCH**  
Belt Slide holds 3 10 round .22lr  
Or .22WMR mags.  
#322  
Available in black or tan

**STITCHED QUICK ADJUST RIFLE SLING**  
Use 1" Swivels  
#27-036-4

  
MADE IN USA

Visit our website @  
[www.huntercompany.com](http://www.huntercompany.com)  
Toll Free 1-800-676-4868



**Artistic TAXIDERMY**

**Garret Heying**

Artistic Taxidermy has been in business since 1937. We handle all types and sizes of North American animals, birds and fish, as well as African safari animals. We do full body and head mounts; each mount is unique and tailored to your specifications.

Come in to our Portland Showroom! We don't just provide services for hunters, but also have an ever-changing inventory of mounts, skulls, antlers, pelts, and hides for sale. Feel free to browse!

**Artistic Taxidermy  
Portland Showroom  
5700 SE Foster Road  
Portland, OR 97206  
503.771.DEER  
[www.ortaxidermy.com](http://www.ortaxidermy.com)**



# DEER REGULATIONS

Private lands will limit access for highlighted hunts. Do not apply unless you have access to a place to hunt.

## CENTRAL AREA HUNTS

HUNT #	HUNT NAME	BAG LIMIT	OPEN SEASON	2015 TAGS	2015 1 <sup>ST</sup> CHOICE APPLICANTS
638A	Lower Willow Cr Agric*	One antlerless deer	Oct. 15 - Nov. 30	11	433

## COLUMBIA AREA HUNTS

HUNT #	HUNT NAME	BAG LIMIT	OPEN SEASON	2015 TAGS	2015 1 <sup>ST</sup> CHOICE APPLICANTS
640	Maupin Unit	One antlerless deer	Oct. 15 - Oct. 23	5	156
641A	The Dalles Orchard* (Shotgun/Muzzleloader ONLY)	One antlerless deer	Sept. 3 - Sept. 11	22	77
642A	Hood Unit- Hood Rvr Valley*	One antlerless deer	Nov. 19 - Nov. 27	11	440
643A	E Biggs*	One antlerless deer	Oct. 15 - Oct. 23	22	256
643B	W Biggs*	One antlerless deer	Oct. 15 - Oct. 23	43	552

## NORTHEAST AREA HUNTS

HUNT #	HUNT NAME	BAG LIMIT	OPEN SEASON	2015 TAGS	2015 1 <sup>ST</sup> CHOICE APPLICANTS
644A1	Umatilla NWR No. 1* (Shotgun/Bow/Muzzleloader ONLY)	One antlerless deer	Aug. 27 - Aug. 31	15	105
644A2	Umatilla NWR No. 2* (Shotgun/Bow/Muzzleloader ONLY)	One antlerless deer	Sept. 10 - Sept. 14	15	133
644A3	Umatilla NWR No. 3* (Shotgun/Bow/Muzzleloader ONLY)	One deer	Oct. 1 - Oct. 5	3	1,366
644B1	N Columbia Basin No. 1*	One antlerless deer	Oct.22 - Oct.30	55	293
644B2	N Columbia Basin No. 2*	One antlerless deer	Nov. 5 - Nov.13	55	220
644C	S Columbia Basin*	One antlerless deer	Oct. 15 - Oct.23	100	726
645A	N Fossil*	One antlerless deer	Oct. 15 - Oct. 23	22	573
647A	John Day Valley*	One antlerless deer	Oct. 15 - Oct. 23	10	177
647B	Middle Fork John Day*	One antlerless white-tailed deer	Oct. 15 - Oct. 23	27	382
648A	Heppner Private*	One antlerless deer	Oct. 15 - Oct. 23	22	308
649A1	N Ukiah No. 1*	One antlerless deer	Oct. 22 - Oct. 30	55	324
649A2	N Ukiah No. 2*	One antlerless deer	Nov. 5 - Nov. 13	55	292
649B	W Blue Mts* (Archery/Muzzleloader ONLY)	One white-tailed deer	Nov.19 - Dec.11	132	1,378
651A	Sumpter/Unity Agri*	One antlerless deer	Oct. 15 - Oct. 23	11	208
654A	Rawhide*	One antlerless deer	Oct. 22 - Nov. 13	44	79
655A	Orchards*	One white-tailed deer	Dec. 1 - Dec. 10	22	372
655B1	Walla Walla No. 1*	One antlerless deer	Oct. 29 - Nov. 6	44	158
655B2	Walla Walla No. 2*	One antlerless white-tailed deer	Jan. 1 - Jan. 22 2017	44	137
657A1	Flora No. 1*	One antlerless white-tailed deer	Oct. 15 - Oct. 23	44	101
657A2	Flora No. 2*	One antlerless mule deer	Oct. 15 - Oct. 23	22	93
657B1	N Wallowa Val No. 1*	One antlerless mule deer	Oct. 15 - Oct. 23	27	183
657B2	N Wallowa Val No. 2*	One antlerless white-tailed deer	Oct. 15 - Oct. 23	55	224
657C	Upper Swamp Cr*	One antlerless deer	Oct. 15 - Oct. 23	44	97
657D	Prairie Cr* (Centerfire Rifles Prohibited)	One antlerless white-tailed deer	Dec. 19 - Dec. 25	44	18

## NORTHEAST AREA HUNTS (CONTINUED)

HUNT #	HUNT NAME	BAG LIMIT	OPEN SEASON	2015 TAGS	2015 1 <sup>ST</sup> CHOICE APPLICANTS
660A1	Upper Willowa Valley No. 1* (Centerfire Rifles Prohibited)	One antlerless mule deer	Oct. 15 - Oct. 23	28	41
660A2	Upper Willowa Valley No. 2* (Centerfire Rifles Prohibited)	One antlerless white-tailed deer	Oct. 15 - Oct. 23	165	176
660A3	Upper Willowa Valley No. 3* (Centerfire Rifles Prohibited)	One antlerless white-tailed deer	Dec. 10 - Dec. 18	66	127
663A	Keating Agri*	One antlerless deer	Oct. 15 - Oct. 23	11	274
665A	Vale Bench* (No centerfire rifles allowed for hunting on private land without Landowner Permission)	One antlerless deer	Oct. 15 - Oct. 23	21	190
665B	Vale-Ontario Agri* (No centerfire rifles allowed for hunting on private land without Landowner Permission)	One antlerless deer	Oct. 15 - Oct. 23	11	90
665C	Moore's Hollow-Porter Flat* (No centerfire rifles allowed for hunting on private land without Landowner Permission)	One antlerless deer	Oct. 15 - Oct. 23	20	105
665D	Willow Cr Agri* (No centerfire rifles allowed for hunting on private land without Landowner Permission)	One antlerless deer	Oct. 15 - Oct. 23	11	43

## SOUTHEAST AREA HUNTS

HUNT #	HUNT NAME	BAG LIMIT	OPEN SEASON	2015 TAGS	2015 1 <sup>ST</sup> CHOICE APPLICANTS
667A	Mitchell Butte* (No centerfire rifles allowed for hunting on private land without Landowner Permission)	One antlerless deer	Oct. 15 - Oct. 23	20	268
667B	NE Owhyee* (No centerfire rifles allowed for hunting on private land without Landowner Permission)	One antlerless deer	Oct. 15 - Oct. 23	22	88
679A	Harney Basin Agri*	One antlerless deer	Oct. 15 - Oct. 23	11	210

### \* Hunt Descriptions

For those hunt descriptions with [MAP] following the description, maps can be found on our website at [www.odfw.com/resources/hunting/big\\_game/units](http://www.odfw.com/resources/hunting/big_game/units).

**HUNT 614: Trask Unit** - 42% public lands. All of Unit 14. There are specific weapon restrictions in the Cascade Head - Lincoln City area of the Trask Unit. See page 106.

**HUNT 616A1: NW Santiam** - 22% public lands. That part of Unit 16 outside of the western exterior boundary of the Mt. Hood NF and Willamette NF beginning at the junction of Hwy 22 and Hwy 226; west on Hwy 22 to Cascade Hwy; north on Cascade Hwy to State Hwy 213 at Silverton; northeast on Hwy 213 to State Hwy 211; northeast on Hwy 211 to Hwy 26 at Sandy; east on Hwy 26 to Teneyck Rd; north on Teneyck Rd to Sandy River; northwest down Sandy River to I-84; northeast on I-84 to Benson State Park and Mt. Hood NF boundary; south along the western exterior boundary of the Mt. Hood NF and Willamette NF to Hwy 22; west on Hwy 22 to Hwy 226; point of beginning. [MAP]

**HUNT 616A2: SW Santiam** - 30% public lands. That part of Unit 16 beginning at

Lebanon, north on Brewster Rd to Lacombe Rd; east on Lacombe Rd to Kowitz Rd; north on Kowitz Rd to Baptist Church Dr; west on Baptist Church Dr to Richardson Gap Rd; north on Richardson Gap Rd to State Hwy 226; northeast on Hwy 226 to State Hwy 22, east on Hwy 22 to the western exterior boundary of the Willamette NF; south along the western exterior boundary of the Willamette NF to State Hwy 20; west on Hwy 20 to Lebanon, point of beginning.

**HUNT 617: Stott Mt Unit** - 22% public lands. All of Unit 17. Note: Regulation on weapons in a part of Stott Mt Unit listed on page 106 under Units 14 and 17.

**HUNT 619: W McKenzie** - 5% public lands. All of Unit 19 excluding Willamette NF lands.

**HUNT 619A: Mill Cr** - 10% public lands. That part of Unit 19 beginning at Springfield; north on Marcola Rd and Brush Cr Rd to HWY 228; east on HWY 228, Upper Calapooia Dr., and Calapooia Mainline Rd to the boundary of the Willamette NF, south and west along the exterior boundary of the Willamette NF to South Fork Gate Cr (T16S R3E sect 15); south west along South Fork Gate Cr and Gate Cr to HWY 126; west on Hwy 126 to Springfield, point of beginning. [MAP]

**HUNT 620A: N Siuslaw** - 60% public lands. That part of Unit 20 in Lane Co.

**HUNT 620B: S Siuslaw** - 40% public lands. That part of Unit 20 in Douglas Co.

**HUNT 620C: Camas Swale** - 7% public lands. 255 sq mi. That part of Unit 20 east of Territorial Hwy. [MAP]

**HUNT 621A: Dorena** - 23% public lands. 415 sq mi in northwest corner of Unit 21 beginning at Cottage Grove; north on I-5 to State Hwy 58; southeast on Hwy 58 to Willamette NF boundary; west then south on Forest boundary to BLM Rd 23-1-13; west on 23-1-13 to 23-3-5.4 (Big Rvr Rd); northwest on Big Rvr Rd, London Rd, and S 6th St to I-5; north on I-5 to Cottage Grove, point of beginning. [MAP]

**HUNT 621B: Calapooia** - 15% public lands. Those parts of units 21 and 23 beginning at Roseburg; north on I-5 to S. 6th St. at Cottage Grove, south on S. 6th St. and London Rd. to Big Rvr Rd 23-3-5.4; southeast on 23-3-5.4 to Rock Cr Rd 26-3-1; southwest on 26-3-1 to Hwy 138; west on Hwy 138 to Roseburg, point of beginning. [MAP]

**HUNT 622A: W Dixon** - 44% public lands. That part of Unit 22 beginning at Dixonville;

# DEER REGULATIONS

north on Hwy 138 to FR 27 (Little Rvr Rd); east on 27 to FR 2719 (Black Cr Rd); south on 2719 to FR 28; southwest on 28 to Co Rd 1 at Tiller; west on 1 to the Dixonville-Nickel Mt powerline at Days Cr; north on powerline to Dixonville, point of beginning. [MAP]

**HUNT 623A: Central Melrose** - 2% public lands. All of Unit 23 excluding those portions described as follows: Northwest portion bounded by I-5 and Hwy 138 and southwest portion bounded by I-5 and Hwy 42.

**HUNTS 623B1, 623B2, and 623B3: N Bank Habitat Area** - 100% public lands. No motorized vehicles allowed within the hunt area. N Bank Habitat Mgt Area (Dunning Ranch) - 6,500 acres located approximately 8 mi northeast of Roseburg. Open Area: BLM lands located in T25S, R5W, sections 35 and 36; T26S, R5W, sections 1, 2, 11, 12, 13, 14; T25S, R4W, sections 31, 32, 33; T26S, R4W, sections 4, 5, 6, 7, 8, 18. **These hunts are exclusively for Master Hunters and requires collecting biological samples from deer.** [MAP]

**HUNT 624A: Tioga** - 40% public lands. All of Unit 24 excluding the following: Beginning at confluence of Millicoma and Coos Rvrs; northeast on Millicoma Rvr to Glenn Cr; northeast on Glenn Cr to south boundary of T23S; east on south boundary of T23S to northeast corner of Section 5, T24S, R8W; south on that section line 2 mi to Old Blue Access Rd; south on Old Blue Access Rd, Bateman Access Rd, Weyco 8420, 8800 and 8500 spurs and Reston Rim Rd to south boundary of T27S; west on T27S boundary to southwest corner of T27S, R8W; north on west boundary of R8W to Williams Rvr; northwest on Williams Rvr to S Fork Coos Rvr; northwest on S Fork Coos Rvr to point of beginning. [MAP]

**HUNT 624B: E Tioga** - 30% public lands. That part of Unit 24 east of the following line:

Beginning at Hwy 42 and BLM Rd 29-9-36.0 (Signal Tree Rd) near Camas Valley; west then north on 29-9-36.0 to BLM Rd 28-9-35.0; north on 28-9-35.0 to BLM Rd 28-8-18.0 to Douglas Co Rd 112; east on 112 to BLM Rd 28-8-16.0; northwest on 28-8-16.0 to BLM Rd 28-8-9.1; northeast on 28-8-9.1 to BLM Rd 27-7-4.0; north on 27-7-4.0 to BLM Rd 26-7-33.0; north on 26-7-33.0 to BLM Rd 25-7-29.1; north on 25-7-29.1 to BLM Rd 25-7-29.0; north on 25-7-29.0 to Douglas Co Rd 6 (Hubbard Cr Rd); north on 6 to Unit 23 boundary (Umpqua Rvr). Part of Unit 24 that includes the east and north flowing tributaries of Umpqua Rvr from Basin to Lutsinger Cr. [MAP]

**HUNT 628A: W Applegate** - 57% public lands. 590 sq mi. That part of Unit 28 west of the Jackson-Josephine Co line.

**HUNT 638A: Lower Willow Cr Agri** - 14% public lands. That part of Units 38 and 39; Beginning at confluence of Deschutes Rvr and Trout Cr; east on Trout Cr to Hwy 97; south on Hwy 97 to Dogwood Rd; east on Dogwood Rd to powerlines; south on powerlines to Willow Cr; south on Willow Cr to powerlines; west on powerlines to CRNG's west boundary; south on west boundary to BOR's north boundary at Haystack Reservoir; west on BOR boundary to Jericho Ln; west on Jericho Ln to Hwy 97; south on Hwy 97 to Norris Rd; east on Norris Rd to CRNG's west boundary; south on CRNG's boundary to the Crooked Rvr; south on the Crooked Rvr to Smith Rock State Park; south and east on State Park boundary to Deschutes Co boundary; north on Co boundary to CRNG; east and north on CRNG boundary to Hwy 26; south on Hwy 26 to Elliot Rd; west and south on Elliot Rd to O'Neil Hwy; west on O'Neil Hwy to Hwy 97; south on Hwy 97 to Hwy 126; west on Hwy 126 to Deschutes Rvr; north on Deschutes Rvr to Trout Cr, point of beginning. [MAP]

**HUNT 641A: The Dalles Orchard** - 0% public land. Shotgun or muzzleloader ONLY. That part of Unit 41 within 1 mi of commercial orchards beginning at The Dalles south on Hwy 197 to south boundary of section 32 (T1N, R13E); west on section lines 9.5 mi; north on section lines 3.75 mi to Browns Cr Rd; northeast on Browns Cr Rd to intersection with Chenowith Rd; northeast on Chenowith Rd and follow Chenowith Creek to its intersection with I-84; east on I-84 to intersection of Hwy 197, point of beginning. [MAP]

**HUNT 642A: Hood Unit-Hood Rvr Valley** -50% public lands. All of Unit 42 and that portion of Unit 41 beginning at the intersection of Hwy 35 and I-84; east on I-84 to the transmission lines at MP83; follow transmission lines west to Husky Rd; south on Husky rd to Fir Mountain Rd.; south on Fir Mtn. Rd. to USFS Rd 17; south on USFS Rd 17 to USFS Rd 44; west on USFS rd 44 to Hwy 35; north on Hwy 35 to beginning.

**HUNT 643A: E Biggs** - 15% public lands. That part of Unit 43 east of John Day Rvr.

**HUNT 643B: W Biggs** - 15% public lands. That part of Unit 43 west of John Day Rvr.

**HUNTS 644A1 644A2, and 644A3: Umatilla NWR** - 100% public lands. Shotgun, **bow** or muzzleloader ONLY. That part of Umatilla NWR in Morrow Co. **Note: only a portion of the refuge will be available for hunting as selected by Umatilla NWR personnel. Hunters should contact Umatilla NWR for hunt area description.** [MAP]

**HUNTS 644B1 and 644B2: N Columbia Basin** - 2% public lands. That part of Unit 44 north of I-84.

**HUNT 644C: S Columbia Basin** - 2% public lands. That part of Unit 44 south of I-84.

## WALLOWA COUNTY IS A HAY QUARANTINE AREA

It is unlawful to transport uncertified hay, straw, or grass (whether baled, chopped, or cubed) into or within, Wallowa County for use on public lands or private lands, except if you have permission from the landowner.

To be legal, feed must meet the certification requirements of the North American Weed Management Association (NAWMA).

The reasons for this ordinance are: noxious weeds are being introduced to big game and livestock ranges; farmers, the county, ODFW, and other landowners area are spending thousands of dollars for weed control/ an effort is being made to reduce

chemical use; and weeds have destroyed major wildlife habitat areas in surrounding states and counties.

Wallowa Co is asking all hunters, campers, and landowners to cooperate in this effort. Hay will be available at the Hay Station in Minam, at Wallowa, Enterprise, and Joseph. The Hay Station will be open three days prior to the Controlled Buck Deer, Second Season Bull Elk, and Controlled Antlerless Elk seasons and four days prior to the First Bull Elk season. For more information call the Wallowa Co Vegetation Manager 541-426-3332; Wallowa Co Extension 541-426-3143; or the Wallowa Mt Visitor Center 541-426-4978.

**HUNT 645A: N Fossil Hunt** - 10% public lands. That part of Unit 45 north of State Hwy 19.

**HUNT 647A: John Day Valley** - 5% public lands. Those parts of units 37, 46 and 47 within 1 mi on either side of Hwy 26 from Picture Gorge east to Prairie City and within 1 mi on either side of Hwy 395 north of Hwy 26 to Little Beech Cr.

**HUNT 647B: Middle Fork John Day** - 72% public lands. Those parts of units 47 and 50 within 1 mi on either side of Grant Co Rd 20 from the junction of Hwy 7 west to the FS boundary. [MAP]

**HUNT 648A: Heppner Private** - 0% public lands. All private lands in Unit 48 north and west of N Fork John Day Rvr.

**HUNTS 649A1 and 649A2: N Ukiah** - 0% public lands. That part of Unit 49 outside the exterior boundary of the NF and north of Hwy 244. [MAP]

**HUNT 649B: W Blue Mts** - 0% public lands. Archery or muzzleloader ONLY. Those parts of units 44, 49 and 55 outside the exterior boundary of the NF, that part of Unit 54 north and west of FR 31 which is outside the exterior

boundary of the NF and that part of units 45 and 48 north of FR's 53 and 21 outside the exterior boundary of the NF.

**HUNT 651A: Sumpter-Unity Agri** - 5% public lands. On or within 1 mi of agricultural lands in Unit 51; that part of Unit 65 within 6 mi of Unity outside the exterior boundary of the NF. Agricultural lands are described on definitions page.

**HUNT 654A: Rawhide** - 0% public lands. That part of Unit 54 north of the Umatilla Rvr and west of the eastern boundary of R35E (Longitude W 118° 22') outside of the exterior boundary of the Umatilla Indian Reservation. [MAP]

**HUNT 655A: Orchards** - 0% public lands. That part of Unit 55 outside the exterior boundary of Umatilla NF.

**HUNTS 655B1 and 655B2: Walla Walla** - 0% public lands. That part of Unit 55 west of the eastern boundary of R36E (Longitude W 118° 14.5'). [MAP]

**HUNTS 657A1 and 657A2: Flora** - 0% public lands. That part of Unit 57 beginning at the intersection of Joseph Cr and the

Oregon-Washington state line; south on Joseph Cr to Wallowa-Whitman Forest Boundary; west along the south edge of Township 5 North to Courtney Cr; west and northwest on Courtney Cr to the Grande Ronde Rvr; northeast on the Grande Ronde Rvr to Oregon-Washington state line; east on state line to Joseph Cr, point of beginning. [MAP]

**HUNTS 657B1 and 657B2: N Wallowa Valley** - 0% public lands. That part of Unit 57 beginning at Enterprise, north on Hwy 3 to Leap Ln; northwest on Leap Ln to Gaston Rd; west on Gaston Rd to south fork of Whiskey Cr in Section 11; northwest on south fork of Whiskey Cr to Whiskey Cr Rd; west on Whiskey Cr Rd to west section boundary of Section 4; north on section line to Bear Wallow Rd; west on Bear Wallow Rd to Powwatka Rd; north on Powwatka Rd to Dry Cr; southwest on Dry Cr to Promise Rd; south on Promise Rd to Hwy 82; southeast on Hwy 82 to Enterprise, point of beginning. [MAP]

**HUNT 657C: Upper Swamp Cr** - 0% public lands. That part of Unit 57 beginning at Enterprise; north on Hwy 3 to Co Rd 646 (Swamp Cr Ln); southeast on Swamp Cr Ln to Co Rd 797 (Elk Mt Rd); northeast on Elk Mt Rd

**OREGON PACK WORKS**  
ONE IS ALL, ALL IS ONE

One Suspension Unlimited Choices  
The only pack (system) you'll ever need.<sup>®</sup>  
OregonPackWorks.com

Interchangeable Suspension for Backpacks  
Versatile & Functional  
Modular Packs & Binocular Harnesses  
Cost-Effective Modular Pack System

BinoBro  
Oregon Pack Works

You wait all year for the hunt...

**Archer World**

NEW  
**OREGON LOCATION**

Indoor Shooting Lanes • Full Service Pro Shop  
Open 7 Days A Week • Bow Setup and Tunes

Order strings and cables before July 15, 2016 and receive \$10 off your order

I-84 Exit 17  
1053 NW Corporate Drive, Troutdale, OR 97060  
**(503) 489-5596**  
[www.archeryworld.net](http://www.archeryworld.net)

\* Sold at our Vancouver, WA location

**PRIME BOWTECH** **Mission** **HOYT**  
**DIAMOND** **Bear** **PSB** **MISSION** **ELITE**

# DEER REGULATIONS

to Crow Cr Rd; south and west on Crow Cr Rd to Hwy 82; northwest on Hwy 82 to Enterprise, point of beginning. [MAP]

**HUNT 657D: Prairie Cr** - 0% public lands. Hunting with centerfire rifles prohibited. Those parts of units 57, 58, and 60 beginning at Enterprise; south on Hwy 82 to Ira Pratt Rd; east on Ira Pratt Rd to Crow Cr Rd; east of Crow Cr Rd to Klages Rd; south on Klages Rd to Bicentennial Ln; west on Bicentennial Ln to Dobbin Rd; south on Dobbin Rd to Imnaha Hwy; west on Imnaha Hwy to W. Wallowa Ave; west on W. Wallowa Ave to Airport Ln. to Hurricane Cr Rd; north on Hurricane Cr Rd to Enterprise; point of beginning.

**HUNTS 660A1, 660A2, and 660A3: Upper Wallowa Valley** - 0% public lands. Hunting with Centerfire Rifles Prohibited. Those parts of units 58, 60 and 61 beginning at Enterprise; south on Hwy 82 to Crow Cr Rd; east on Crow Cr Rd to Silver Lake Ditch; south along Silver Lake Ditch to Bicentennial Rd; east on Bicentennial Rd to section line separating sections 24 and 19; south along section line to Daggett Ln to Little Sheep Hwy; west on Little Sheep Hwy to Tucker Down Rd; south on Tucker Down Rd to Kinney Lk Rd; east on Kinney Lk Rd to Kinney Lk; south, then west on big game fence to its end above Wallowa Lk; from end of game fence directly west to Hwy 82; north on Hwy 82 to Ski Run Rd; south on Ski Run Rd to Moonshine Ditch; west on Moonshine Ditch to Hurricane Cr; across Hurricane Cr to Upper Alder Slope Ditch; northwest on Upper Alder Slope Ditch to Black Marble Ln; west on Black Marble Ln to Lime Quarry Rd; north on Lime Quarry Rd to upper Alder Slope Ditch; northwest on Alder Slope Ditch to Bennett Gulch; north on Bennett Gulch to Hwy 82; east on Hwy 82 to Enterprise; point of beginning. [MAP]

**HUNT 663A: Keating Agri** - 5% public lands. On or within 1 mi of agricultural lands in Unit 63. Agricultural lands are described on definitions page.

**HUNT 665A: Vale Bench** - 25% public lands. **No centerfire rifles are allowed for hunting on private land unless permission is obtained from landowner.** Beginning at Vale, northwest on Hwy 26 to 6th Ave West; due west from this point approximately 8 mi to the northwest corner of section 28 (near Hope Butte); due south from this point approximately 13 mi to Hwy 20; east and north on Hwy 20 to Vale, point of beginning. [MAP]

**HUNT 665B: Vale-Ontario Agri** - 25% public lands. **No centerfire rifles are allowed for hunting on private land unless permission is obtained from landowner.** Beginning at Vale; east then south on Hwy 20/26 to Snake Rvr at Nyssa; north on Snake Rvr to I-84; northwest

on I-84 to S Fork Jacobsen Gulch Rd; west on S Fork Jacobsen Gulch Rd to Alkali Flats Rd; west and south on Alkali Flats Rd to 5th Ave East; west on 5th Ave East to Hwy 26, south on Hwy 26 to Vale, point of beginning. [MAP]

**HUNT 665C: Moores Hollow-Porter Flat** - 10% public lands. **No centerfire rifles are allowed for hunting on private land unless permission is obtained from the landowner.** That part of Unit 65 north and east of I-84. [MAP]

**HUNT 665D: Willow Cr Agri** - 5% public lands. **No centerfire rifles are allowed for hunting on private land unless permission is obtained from landowner.** Approximately 75 sq mi in the vicinity of Willow Cr and Jamieson, northwest of Vale in Malheur Co: Starting at the intersection of State Hwy 26 and 6th Ave. W., northwest of Vale, proceed west along 6th Ave. W to its end; continue directly west about 4.5 mi to Hope Flat - Gum Cr Rd; northwest on the Hope Flat - Gum Cr Rd approximately 11 mi to its intersection with the Gum Cr/14th Ave W Rd; east along the Gum Cr/14th Ave W Rd to the intersection with State Hwy 26 and N Rd K; north on N Rd K to a point which is 1 mi northeast of the Willow Cr drainage, southeast and parallel to Willow Cr for approximately 14 mi to 5th Ave E; west on 5th Ave E to Hwy 26, northwest on Hwy 26 to 6th Ave W, point of beginning [MAP].

**HUNT 667A: Mitchell Butte** - 26% public lands. **No centerfire rifles are allowed for hunting on private land unless permission is obtained from landowner.** That part of Unit 67 beginning at Hwy 201 and Oregon-Idaho state line; south on the Oregon/Idaho state line to the Pacific Power and Light (PP&L)

transmission line; northwest along the PP&L transmission line to the Succor Cr Rd; north on the Succor Cr Rd to Hwy 201; northwest on Hwy 201 to junction with Woodbridge Rd; west on Woodbridge Rd 3-1/4 mi to southwest corner Section 17 (T22S, R46E); north on section lines 5 mi; west on section lines 4 mi; north at this point 9 mi on section lines; east at this point on section lines 4-1/2 mi to Enterprise Ave; continue east on Enterprise Ave, past Hwy 201 to Snake Rvr; south on Snake Rvr and Oregon-Idaho border to Hwy 201, point of beginning. [MAP]

**HUNT 667B: NE Owyhee** - 27% public lands. **No centerfire rifles are allowed for hunting on private land unless permission is obtained from landowner.** That part of Unit 67 beginning at Vale; east on US Hwy 20 to Hwy 201; south on Hwy 201 to Enterprise Ave; west on Enterprise Ave to Lytle Blvd; northwest on Lytle Blvd to Sandhollow Rd; southwest to Sandhollow Rd to the JH irrigation canal; west (upstream) on JH canal to Hwy 20 at MP 236; east on Hwy 20 to Vale, point of beginning. [MAP]

**HUNT 679A: Harney Basin Agri** - 45% public lands. Parts of units 66, 69 and 71 as follows: That part of Unit 66 south of US Hwy 20 and west of Crane-Buchanan Rd. In Unit 69, that part north of the following line: Beginning at Hwy 78 near Princeton; south on Lava Bed Rd (Co Rd 404) to Diamond Ln (Co Rd 409); west on Diamond Ln to Hwy 205. In Unit 71, that part north of the following line: Beginning on US Hwy 395 near MP 17; east on Iron Mt Rd to Double O Rd; east on Double O Rd to State Hwy 205. Excluding Malheur NWR. [MAP]

## » YOUTH HUNTER ORANGE REQUIREMENT

- Applies to youth hunters (age 17 under)
- When hunting all game mammals and upland birds (except turkey) with any firearm
- Hat OR exterior garment (shirt, jacket, coat, vest, sweater) visible in all directions
- Hunter orange camouflage acceptable
- Hunter orange NOT required for youth archery, turkey and waterfowl hunting



OREGON DEPARTMENT OF FISH AND WILDLIFE



# Youth Controlled Deer Hunts

**Tag Sale Deadline:** The deadline is the day before the hunt begins. For hunts with more than one hunt period, the tag sale deadline is day before the earliest opening date. The deer hunts listed below and elk hunts listed on page 67, are part of a program to encourage youth participation in big game hunting.

**Controlled Hunt Application Procedures:** Please read pages 10-13. Hunters should apply for more than one hunt choice. If your first choice hunt is cancelled, you will receive a postcard describing your hunt choice options. See page 14 for further

information. These hunts are designed to provide young hunters with a safe, well-supervised, low-stress setting where they can enjoy the hunt while building fundamental skills. Youths must be accompanied by an adult at least 21 years of age. Adults may not accompany more than two youths. To apply, hunters must be 12-17 years old at the time they hunt, have completed a hunter education class by the time they hunt (see [www.dfw.state.or.us/education/hunter/](http://www.dfw.state.or.us/education/hunter/) for **Hunter Education Requirement**) and possess a hunting license. Youth selected for these hunts will be provided with additional information

and recommendations about preparing for the hunt. See pages 10-13 for application procedures. Hunters should apply for more than one hunt area. use complete hunt number when applying.

**Hunt Area:** Entire wildlife management unit unless indicated by an asterisk(\*). A map will be sent if indicated in hunt description by [MAP]. Landowner preference tags available, see page 15. Please note additional closure areas listed on pages 106-109 that may affect your hunt area.

**Private lands will limit access for highlighted hunts. Do not apply unless you have access to a place to hunt.**

## YOUTH CONTROLLED HUNTS

**NOTE: White-tailed deer are protected in all units west of the eastern boundaries of Santiam, McKenzie, Indigo, Dixon and Rogue units, except for the Umpqua hunts (123A, 123R1) and North Bank Habitat hunts (123B, 123M2, 123R2, 623T1) listed on pages 45, 49, 50, 63.**

HUNT #	HUNT NAME	BAG LIMIT	OPEN SEASON	2015 TAGS	2015 1 <sup>ST</sup> CHOICE APPLICANTS
141T	The Dalles Watershed*	One buck with visible antler	Nov. 12 - Nov. 23	5	156
174T	Warner Unit	One deer	Sept. 17 - Sept. 25	20	145
175T	Interstate Unit	One deer	Nov. 19 - Nov. 27	30	933
610T	Saddle Mt Unit	One spike or antlerless deer	Oct. 1 - Nov. 6	50	123
611T	Scappoose Unit	One spike or antlerless deer	Oct. 1 - Nov. 6	50	129
612T	Wilson Unit	One spike or antlerless deer	Oct. 1 - Nov. 6	50	93
614T	Trask Unit*	One spike or antlerless deer	Oct. 1 - Nov. 6	50	139
616T	SW Santiam*	One deer	Nov. 12 - Nov. 23	50	197
617T	Stott Mt. Unit*	One spike or antlerless deer	Oct. 1 - Nov. 6	31	64
618T	Alesa Unit	One spike or antlerless deer	Oct. 1 - Nov. 6	20	91
619T	McKenzie Unit	One deer	Nov. 12 - Nov. 23	100	456
620T1	N Siuslaw*	One spike or antlerless deer	Oct. 1 - Nov. 6	43	49
620T2	Territorial*	One deer	Nov. 5-6, 12-13, 19-20, 26-27	10	58
621T	N Indigo*	One deer	Nov 12 - Nov 23	75	114
623T1	N Bank Habitat Mgt Area No. 1* (T)	One white-tailed buck having not less than a forked antler or one black-tailed deer	Oct. 1 - Oct. 9	30	99
623T2	N Bank Habitat Mgt Area No. 2* (T)	One black-tailed deer	Oct. 29 - Nov. 6	39	67
623T3	Melrose*	One deer	Dec. 15 '16 - Jan. 5 '17	44	100
625T	N Sixes*	One spike or antlerless deer	Dec. 15 '16 - Jan. 5 '17	77	54
627T	Chetco Unit	One deer	Dec. 15 '16 - Jan. 5 '17	25	43
628T	Applegate Unit	One deer	Dec. 15 '16 - Jan. 5 '17	28	120
629T	Evans Cr Unit	One deer	Dec. 15 '16 - Jan. 5 '17	55	133
630T	Rogue Unit	One deer	Dec. 15 '16 - Jan. 5 '17	55	443
632T2	S Bryant Youth*	One deer	Oct. 22 - Oct. 30	5	50
640T	Mid-Columbia Private*	One antlerless deer	Nov. 19 - Dec. 31	44	57
644T1	Umatilla NWR* (Shotgun/Muzzleloader ONLY)	One antlerless deer	Aug. 20 - Aug. 24	8	19

# DEER REGULATIONS

Private lands will limit access for highlighted hunts. Do not apply unless you have access to a place to hunt.

## YOUTH CONTROLLED HUNTS (CONTINUED)

HUNT #	HUNT NAME	BAG LIMIT	OPEN SEASON	2015 TAGS	2015 1 <sup>ST</sup> CHOICE APPLICANTS
644T2	Umatilla Co Private*	One antlerless deer	Nov. 5 - Nov. 27	44	77
648T	Morrow Co*	One antlerless deer	Nov 12 - Nov 20	72	110
651T1	Baker No. 1*	One antlerless deer	Oct. 22 - Oct. 30	33	52
651T2	Baker No. 2*	One antlerless white-tailed deer	Oct. 22 - Oct. 30	33	29
652T1	Ladd Marsh Bow No. 1* (Archery ONLY)	One deer	Aug. 27 - Sept. 11	3	7
652T2	Ladd Marsh No. 2* (Shotgun/Muzzleloader ONLY)	One deer	Sept 21 - Sept 30	3	14
665T	Malheur Co*	One antlerless deer	Aug. 1 - Sept. 25, Oct. 15 - Oct. 31	50	84
675T	Paisley*	One antlerless deer	Sept. 1 - Sept. 9	5	14
679T	Harney Basin*	One antlerless deer	Sept. 10 - Sept. 18	28	41

### \*Hunt Descriptions

For those hunt descriptions with [MAP] following the description, maps can be found on our website at [www.odfw.com/resources/hunting/big\\_game/units](http://www.odfw.com/resources/hunting/big_game/units).

**HUNT 141T: The Dalles Watershed** - 100% public lands. That part of Unit 41 as follows: 22 sq mi in Unit 41 southwest of The Dalles within the boundaries of The Dalles Watershed. This area is closed to motor vehicles. Entry is allowed only by a valid City of The Dalles permit, only for the duration of the hunt. Any entry into watershed at other times or by persons other than tag holder and two accompanying adult is prohibited. The City of The Dalles entry permit will be limited to the youth with a valid ODFW controlled hunt tag and two adults, 21 years or older, who may not hunt. Early season snows may make this hunt challenging. [MAP]

**HUNT 614T: Trask Unit** - All of Unit 14. There are specific weapon restrictions in the Cascade Head - Lincoln City area of the Trask Unit. See page 106.

**HUNT 616T: SW Santiam** - 30% public lands. That part of Unit 16 beginning at Lebanon; north on Brewster Rd to Lacombe Rd; east on Lacombe Rd to Kowitz Rd; north on Kowitz Rd to Baptist Church Dr; west on Baptist Church Dr to Richardson Gap Rd; north on Richardson Gap Rd to State Hwy 226; northeast on Hwy 226 to State Hwy 22; east on Hwy 22 to the western exterior boundary of the Willamette NF; south along the western exterior boundary of the Willamette NF to Hwy 20; west on Hwy 20 to Lebanon, point of beginning. [MAP]

**HUNT 617T: Stott Mt. Unit: All of Unit 17.** There are specific weapon restrictions in the

Cascade Head - Lincoln City area of the Stott Mt Unit. See page 106.

**HUNT 620T1: N. Siuslaw** - 60% public lands. That part of Unit 20 in Lane County.

**HUNT 620T2: Territorial** - 100% private lands. 6.9 sq. mi in Unit 20 two mi west of Curtin. Giustina Resources and Seneca Jones Timber Co lands located within T21S, R5W, Sections 2, 11, 12, 13, 14, 23, 24, 25 and 26. Youths and accompanying adult(s) must register with the landowner, agree to the conditions of access and check in and out daily with security. [MAP]

**HUNT 621T: N Indigo** - 65% public lands. 1,055 sq mi. in that part of the Unit 21 in the Willamette Rvr drainage (includes Middle Fork Willamette Rvr, Brice Cr, Sharps Cr, Mosby Cr, Big Rvr, Little Rvr and Lost Cr). [MAP]

**HUNTS 623T1 and 623T2: N Bank Habitat Mgt Area** - 100% public lands. IMPORTANT NOTICE: Youth hunters participating in these hunts and adults accompanying them are required to review a video prior to hunting. Please call the ODFW Roseburg office at 541-440-3353 to make arrangements to obtain the video. The video can also be reviewed online at [www.dfw.state.or.us/images/video\\_gallery/north\\_bank\\_HMA\\_2.asp](http://www.dfw.state.or.us/images/video_gallery/north_bank_HMA_2.asp). Hunters are required to collect biological samples from deer. No motorized vehicles allowed within the hunt area. OPEN AREA: The N Bank Habitat Mgt Area (Dunning Ranch) - 6,500 acres located approximately 8 mi northeast of Roseburg. All BLM lands located in T25S, R5W, sections 35 and 36; T26S, R5W, sections 1, 2, 11-14; T25S, R4W, sections 31-33; and T26S, R4W, sections 4-8, 18. [MAP]

**HUNT 623T3: Melrose** - That part of Unit 23, excluding the BLM N Bank Habitat Mgt Area.

**HUNT 625T: N Sixes** - 8% public lands. That part of Unit 25 north of the following line: From the mouth of Sixes Rvr upstream following Sixes Rvr and Middle Fork Sixes Rvr to NF boundary in Section 13, T32S, R13W; east and north on NF boundary to Salmon Cr; northeast on Salmon Cr to Powers Hwy. **Note: The majority of deer during this hunt are concentrated on private lands. Do not apply unless you have access to a place to hunt.**

**HUNT 632T2: S Bryant Youth** - 100% private lands. 4 sq. mi in Unit 32, 5 miles east of Malin. Basin View Ranch lands in T41S R13E Sec 15,16, 21, 22, 23, 24. **Youth hunters and accompanying adults will be required to check in with the landowner prior to hunting.** [MAP]

**HUNT 640T: Mid-Columbia Private** - Private lands within units 40, 41, 42 and that part of Unit 43 west of the John Day Rvr.

**HUNT 644T1: Umatilla NWR** - 100% public lands. Shotgun and muzzleloader only. That part of the Umatilla NWR located in Morrow Co. **Note: only a portion of the refuge will be available for hunting as selected by Umatilla NWR personnel. Hunters should contact Umatilla NWR for hunt area description.**

**HUNT 644T2: Umatilla Co. Private** - 0% public lands. All of Umatilla Co outside the exterior boundaries of the NF.

**HUNT 648T: Morrow Co** - 0% public lands. Those parts of units 48 and 44 in Morrow Co. This hunt is on private lands only. You must obtain permission before entering any private property. If you already have permission from

a land-owner within the open area, you may hunt there. If you are not familiar with the area and/or the landowners, you may contact the Heppner District Office at 541-676-5230.

**HUNTS 651T1 and 651T2: Baker** - Private lands within units 51, 62, and 63.

**HUNTS 652T1 and 652T2: Ladd Marsh** - 100% public lands. The Ladd Marsh WA excluding safety zones and refuge areas. Special Restrictions: HUNT 652T1; archery equipment only, HUNT 652T2; shotguns and muzzleloading rifles only. You may contact Ladd Marsh office for details at 541-963-4954.

**HUNT 665T: Malheur Co** - 5% public lands. That part of units 65 and 67 as follows: **Any private land with landowner permission and public lands** within the following boundaries: beginning at Nyssa north on the Snake Rvr to Birch Cr, upstream Birch Cr to I-84, SE on I-84 to Jacobsen Gulch Rd; west on Jacobsen

Gulch Rd to Alkali Flat Rd; southwest on Alkali Flat Rd to the Section 13 Northwest parallel to Willow Cr drainage to a point in the center of section 3, 1.5 mi north of Jameson; due south to N Rd K; south on N Rd K to 14th Ave W; west on 14th Ave W to Gum Cr Rd; west on Gum Cr Rd to Hope Flat Gum Cr Rd; south on Hope Flat-Gum Cr Rd to the south line of Sec. 22; west on section lines 1.6 miles; south 12 miles on section line through Hope Spring to Hwy 20; east on Hwy 20 to JH canal; east (downstream) on JH canal to Sandhollow Rd; northeast on Sandhollow Rd to Lyle Blvd; southeast on Lyle Blvd to Enterprise Ave; due west on Enterprise Ave to end, due west on section lines 4.5 mi, due south on section lines 9 mi; due east on section lines 4 mi; due south on section lines 5 mi; due west on section lines to Woodbridge Rd; east on Woodbridge Rd to Hwy 201, south on Hwy 201 to Succor Cr Rd; south on Succor Cr Rd to PPL power line; southeast on PPL power line to OR/ID state line; north on state line to Nyssa; point of beginning. [MAP]

**HUNT 675T: Paisley** - This hunt occurs exclusively on private land, outside but within 2 miles of the Paisley city limits in Unit 75. Prior to the hunt, successful applicants will be provided with a list of landowners where a hunt may be arranged.

**HUNT 679T: Harney Basin** - 45% public lands. Parts of units 66, 69 and 71 as follows: That part of Unit 66 south of US Hwy 20 and west of Crane-Buchanan Rd. In Unit 69, that part north of the following line: Beginning at Hwy 78 near Princeton; south on Lave Bed Rd (Co Rd 404) to Diamond Ln (Co Rd 409); west on Diamond Ln to Hwy 205. In Unit 71, that part north of the following line: Beginning on US Hwy 395 near MP 17, east on Iron Mt Rd to Double O Rd; east on Double O Rd to Hwy 205. Excluding Malheur NWR. [MAP]

## Youth First Time Hunt Program

**Application Period Begins July 1**  
(Use application form at [dfw.state.or.us/resources/hunting/youth\\_hunting\\_opportunities.asp](http://dfw.state.or.us/resources/hunting/youth_hunting_opportunities.asp))

### Guaranteed Big Game Hunting Opportunities for Youth 12-17 Years Old

The “First Time” program guarantees that youth hunters will be eligible to receive up to three tags: one buck deer (100 series), one antlerless deer (600 series) and one antlerless elk (200 series). It is one of many programs ODFW has in response to increased demand for youth hunting opportunities.

#### Who May Apply:

- Oregon residents age 12 to 17. See [www.dfw.state.or.us/education/hunter](http://www.dfw.state.or.us/education/hunter) for Hunter Education requirements. Youths 11 years old may apply if they will be 12 by the time they hunt. Youths may not hunt with “First Time” tags once they turn age 18.
- To qualify for the “Youth First Time Hunt Program the youths must have applied in the Controlled Hunt Drawing for a hunt in hunt series 100, 200, or 600 (deadline May 15; see page 10) and been unsuccessful in the drawing. Qualified applicants must submit a “First Time Hunt Application,” see [dfw.state.or.us/resources/hunting/youth\\_hunting\\_opportunities.asp](http://dfw.state.or.us/resources/hunting/youth_hunting_opportunities.asp) or call 503-947-6100 for application and details. **If in a previous year, the youth has been successful in one of the following hunt series 100, 200 or 600 they are no longer eligible to participate in the “Youth First Time Hunt Program” for that hunt series.**

Important: The youth “first time” hunt program is not limited to just controlled youth hunts; however not all hunts are included in the program. Each hunt must meet a minimum tag allocation to be available to “First Time” hunters:

Hunt Series.....	Min. Tag Level
Buck Deer (100 series) .....	at least 201 tags
Elk (200 series)-antlerless only.....	at least 51tags
Antlerless deer (600 series).....	at least 51 tags

#### How it Works:

- If youth meet the criteria above, mail or fax a Youth “First Time” Program Hunt application (see [dfw.state.or.us/resources/hunting/youth\\_hunting\\_opportunities.asp](http://dfw.state.or.us/resources/hunting/youth_hunting_opportunities.asp) for application) to request a tag of their choice (TAG NUMBERS FOR THE HUNT MUST MEET THE MINIMUM TAG AUTHORIZATION LEVEL). No additional fee is required for this application.
- Applications must be received before the hunt begins.
- Enter up to five hunt choices per hunt series to ensure receipt of an eligible hunt (see min. tag level, per hunt series above).
- Youth will be assigned a tag in the first eligible hunt listed and be able to purchase the tag from a license agent a few days after their application is processed.
- Tags must be purchased by the day before the season starts.

#### Important Things to Know:

- A youth loses eligibility for a “First Time” tag in a hunt series once they are successful

for any hunt choice in that series (including youth hunts and LOP tags), except for leftover tags.

- Preference points will not be lost if participating in the “First Time” program.
- Youth that have applied for Point Savers in the same hunt series for the same year are NOT eligible for a guaranteed “First Time” tag.
- Applications must be received before the hunt begins.
- Adults who apply in a party with a youth in the controlled hunt drawing and are unsuccessful will not receive tags if the youth requests a “First Time” tag.
- Youth can use their “First Time” options in any combination (all in one year, one per year, skip years between tags).
- Youth can hunt in general seasons and use leftover tags if available without losing eligibility for “First Time” tag. However, “First Time” tags are not extra tags. Youth are still limited to the maximum number of tags per species (series) per year. For example, a youth can possess only one controlled buck deer tag or one general rifle deer tag or one general bow deer tag and one leftover tag if available.
- Other hunters with appropriate tags may hunt with youth.
- **Youths participating in the “First Time” program are not eligible to participate in the Mentored Youth Hunter Program for that particular hunt for that year.**
- For more information, call 503-947-6100.



Private lands will limit access for highlighted hunts. Do not apply unless you have access to a place to hunt.

## ELK CENTERFIRE FIREARM GENERAL SEASONS

**Note:** Tag sale deadline is the day before the earliest opening day for a season.

	OPEN SEASON	TAG REQUIRED	BAG LIMIT <sup>1</sup>	OPEN AREA (SEE PAGES 106-109 FOR REFUGE AND AREA REGULATIONS.)
GENERAL CASCADE	Oct. 15 - Oct. 21	Cascade Elk	One bull elk with visible antler	Dixon, Evans Cr, Indigo, Keno, McKenzie, Metolius, Rogue, Santiam and Upper Deschutes units, those parts of Fort Rock and Sprague units west of Hwy 97 and that part of Grizzly Unit west of Hwy 97 and south of Hwy 26.
GENERAL COAST 1 <sup>ST</sup> SEASON	Nov. 12 - Nov. 15	Coast Elk 1 <sup>st</sup> Season	One bull elk with visible antler	Alsea, Applegate, Melrose, Scappoose, Siuslaw, Stott Mt <sup>2</sup> , Trask <sup>2</sup> , Willamette and Wilson units.
GENERAL COAST 2 <sup>ND</sup> SEASON	Nov. 19 - Nov. 25	Coast Elk 2 <sup>nd</sup> Season	One bull elk with visible antler	Alsea, Applegate, Melrose, Scappoose, Stott Mt <sup>2</sup> and Willamette units.
			One spike elk with at least one visible unbranched antler	Wilson, Trask <sup>2</sup> and Siuslaw units.
GENERAL ROCKY MT 1 <sup>ST</sup> SEASON	Oct. 26 - Oct. 30	Rocky Mt Elk 1 <sup>st</sup> Season	One bull elk with visible antler	Hood, Maupin and White Rvr units and that part of Biggs unit west of John Day Rvr.
	Oct. 26 - Dec. 2 Columbia Basin Extended Season	Rocky Mt Elk 1 <sup>st</sup> Season	One elk	Columbia Basin unit and that part of Biggs unit east of John Day Rvr.
GENERAL ROCKY MT 2 <sup>ND</sup> SEASON	Nov. 5 - Nov. 13	Rocky Mt Elk 2 <sup>nd</sup> Season	One bull elk with visible antler	Hood, Maupin and White Rvr units and that part of Biggs unit west of John Day Rvr.
			One spike elk with at least one visible unbranched antler	Catherine Cr, Desolation, Imnaha, Keating, Pine Cr, Starkey (except approximately 40 sq mi. of the Starkey Experimental Forest within the Starkey Unit shall be closed to all elk hunting unless the hunter has a valid controlled elk hunt tag for the Experimental Forest), Ukiah units, Heppner unit north and west of N Fork John Day Rvr and Sumpter Unit north of State Hwy 245 and Burnt Rvr Canyon Rd between Unity and Durkee.

<sup>1</sup>Refer to page 91-92 for BAG LIMIT DEFINITIONS.

<sup>2</sup>See page 106 under units 14 & 17 for weapon restrictions in parts of Stott Mt and Trask units referred to as the Cascade Head - Lincoln City Area.

Note: It is unlawful to hunt with a centerfire or muzzleloading rifle without a valid elk tag for that time period and area during: Cascade bull elk centerfire firearm season, Coast bull elk centerfire firearm seasons, or Rocky Mt bull elk, or either-sex centerfire firearm seasons or the standard Rocky Mt antlerless elk centerfire firearm seasons (Nov. 19-27). See page 27 for exceptions.

## ILLUSTRATIONS FOR SPIKE ELK HUNT

A "spike only" bag limit applies in some hunts. The sketches below show some antler configurations you may encounter in the field. Please use caution and judgement when selecting your target.



# ELK REGULATIONS

## Controlled 200 Series Elk Centerfire Firearm

**Application deadline date:** May 15, 2016  
Applicants may apply singly or as a party of no more than 18.

**Tag sale deadline:** The day before the hunt begins.

**Controlled hunt application procedures:** Please read pages 10-13. Hunters should apply for more than one hunt choice. If your first choice hunt is cancelled, you will receive a postcard describing your hunt choice options. See page 4 for further information. You may submit only 1 application for elk (200 series) hunts. This may include bull, either-sex, or antlerless elk (200 series) hunts. Successful applicants who purchase their controlled elk hunt tag may not purchase a general season elk tag.

**Caution to hunters:** Obtaining a tag does not guarantee a place to hunt! Some hunts in these regulations are comprised mostly or entirely of private lands and are printed in red. ODFW tries to design hunts to provide public access;

however, in areas where this is not possible, it is the hunter's responsibility to obtain access to hunt on private property. Refer to pages 102-105 for Rd closure information.

**Note:** The "2015 1st Choice Applicants" column is not influenced by preference points; it only indicates the number of first choice applicants for each hunt.

**Regulations:** It is unlawful to hunt with a centerfire or muzzleloading rifle without a valid elk tag for that time period and area during: Cascade bull elk centerfire firearm season, Coast bull elk centerfire firearm seasons, or Rocky Mt bull elk or either-sex centerfire firearm seasons or standard Rocky Mt antlerless elk centerfire firearm seasons (Nov. 19 - Nov. 27). See page 27 for exceptions.

The Fish and Wildlife Commission will not set actual tag numbers for hunts listed here until June 2016. Tag numbers currently shown, for your reference, were those allocated for 2015

or estimated for new 2016 hunts. Actual tag numbers for 2016 may be higher or lower than those listed based on population conditions. **NOTE:** As a hunter it is your responsibility to ensure the hunts you apply for (all choices in all series) are hunts you want to participate in. It is your responsibility to monitor your preference points, tags allocated to specific hunts, odds of drawing a tag and to ensure the actual area you are interested in hunting is within the hunt boundary and is open for hunting access. ODFW strives to make all information available to all hunters and ODFW will not reinstate preference points or change tags because the tag you drew is not the one you wanted or expected.

**Hunt area:** Entire wildlife management unit unless indicated by an asterisk(\*). A map will be sent if indicated in hunt description by [MAP]. Landowner preference tags available, see page 15. Please note additional closure areas listed on pages 102-105 that may affect your hunt area.

**Private lands will limit access for highlighted hunts. Do not apply unless you have access to a place to hunt.**

### NORTHWEST AREA HUNTS

HUNT #	HUNT NAME	BAG LIMIT	OPEN SEASON	2015 TAGS	2015 1 <sup>ST</sup> CHOICE APPLICANTS
210	Saddle Mt Unit	One antlerless elk	Dec. 1 - Mar. 15 2017	10	748
210A1	Onion Peak No. 1*	One antlerless elk	Dec. 3-4, 10-11, 17-18, 24-25	11	143
210A2	Onion Peak No. 2*	One antlerless elk	Jan. 7-8, 14-15, 21-22, 28-29, 2017	11	149
210B1	Lewis & Clark No. 1*	One antlerless elk	Dec. 3-4, 10-11, 17-18, 24-25	11	120
210B2	Lewis & Clark No. 2*	One antlerless elk	Jan. 7-8, 14-15, 21-22, 28-29, 2017	11	135
210C	Upper Nehalem*	One antlerless elk	Dec. 1 - Mar. 15 2017	22	206
210D	Lower Columbia*	One antlerless elk	Dec. 1 - Mar. 15 2017	11	44
210E	Young's Rvr*	One antlerless elk	Dec. 1 - Mar. 15 2017	11	94
210F1	Camp McGregor No. 1*	One antlerless elk	Dec. 3-4, 10-11, 17-18, 24-25	11	88
210F2	Camp McGregor No. 2*	One antlerless elk	Jan. 7-8, 14-15, 21-22, 28-29, 2017	11	115
210X	Saddle Mt Unit No. 1	One 3 pt. +	Nov. 12 - Nov. 15	1,320	1,572
210Y	Saddle Mt Unit No. 2	One 3 pt. +	Nov. 19 - Nov. 25	1,320	1,338
211	Scappoose Unit	One antlerless elk	Jan. 1 - Mar. 31 2017	11	313
211A1	S Scappoose No. 1*	One antlerless elk	Jan. 1 - Mar. 31 2017	17	157
211A2	S Scappoose No. 2*	One antlerless elk	Jan. 1 - Jan. 31 '17	11	87
211A3	S Scappoose No. 3*	One antlerless elk	Feb. 1 - Mar. 31 '17	28	83
211B	N Central Scappoose*	One antlerless elk	Jan. 1 - Mar. 31 2017	11	206

## NORTHWEST AREA HUNTS (CONTINUED)

HUNT #	HUNT NAME	BAG LIMIT	OPEN SEASON	2015 TAGS	2015 1ST CHOICE APPLICANTS
212	Wilson Unit	One antlerless elk	Dec. 1 - Mar. 15 2017	11	485
212A1	Miami-Nehalem No. 1*	One antlerless elk	Dec. 1 - Mar. 15 2017	11	101
212A2	Miami-Nehalem No. 2*	One antlerless elk	Dec. 15 - Jan. 31 2017	22	78
212A3	Miami-Nehalem No. 3* Master Hunter only. Must have completed Master Hunter Program to apply. See page 110.	One antlerless elk	Feb. 1 - Mar. 15 2017	22	43
212B	Buick Canyon*	One antlerless elk	Dec. 15 - Mar. 15 2017	11	113
214	Trask Unit*	One antlerless elk	Dec. 1 - Mar. 15 2017	11	758
214A	W Trask*	One antlerless elk	Dec. 1 - Mar. 15 2017	22	450
214B1	Central Trask No. 1	One antlerless elk	Jan. 1 - Feb. 14 2017	17	143
214B2	Central Trask No. 2	One antlerless elk	Feb. 15 - Mar. 31 2017	17	44
214C	Wind Rvr*	One antlerless elk	Dec. 1 - Mar. 31 2017	11	147
214D	Beaver Cr*	One antlerless elk	Dec. 1 - Mar. 31 2017	11	95
214E	Pike*	One antlerless elk	Dec. 1 - Mar. 31 2017	17	63
214F1	NE Trask No. 1*	One antlerless elk	Jan. 1 - Mar. 31 20'17	11	103
214F2	NE Trask No. 2*	One antlerless elk	Feb. 1 - Mar. 31 2017	11	62
214G	Panther Cr*	One antlerless elk	Jan. 1 - Jan. 31 2017	11	48
215A1	Willamette Plus No. 1* Antlerless only Aug. 26 - Oct 31 in the Monroe Subunit	One elk	Aug. 1 - Mar. 31, 2017	79	280
215A2	Willamette Plus No. 2*	One antlerless elk	Aug. 1 - Mar 31 2017	220	124
216B	SW Santiam*	One antlerless elk	Jan. 1 - Jan. 31 2017	11	280
216C1	Molalla No. 1*	One antlerless elk	Jan. 1 - Mar. 31 2017	11	146
216C2	Molalla No. 2*	One antlerless elk	Jan. 1 - Jan. 31 2017	11	32
216C3	Molalla No. 3*	One antlerless elk	Feb. 1 - Mar. 31 2017	11	17
216D	Sandy*	One antlerless elk	Jan. 1 - Mar. 31 2017	11	99
216E	Green Mt*	One antlerless elk	Jan. 1 - Mar. 31 2017	11	26
216F	NW Santiam*	One antlerless elk	Jan. 1 - Mar. 31 2017	21	145
217A	Lower Siletz Rvr*	One antlerless elk	Jan. 1 - Jan. 31 2017	10	128
217B	Upper Siletz Rvr*	One antlerless elk	Jan. 1 - Feb. 28 2017	11	123
217C	Dallas*	One antlerless elk	Jan. 1 - Feb. 28 2017	11	123
218A	NE Alsea*	One antlerless elk	Jan. 1 - Jan. 31 2017	11	169
218B	SW Alsea*	One antlerless elk	Dec. 17 - Dec. 31	11	239
218C	SE Alsea*	One antlerless elk	Jan. 1 - Jan. 31 2017	11	82
218D	SW Alsea Private Lands*	One antlerless elk	Jan. 1 - Feb. 28 2017	11	56
218E	Central Alsea Private*	One antlerless elk	Jan. 1 - Feb. 28 2017	11	141
218F	NW Alsea*	One antlerless elk	Jan. 1 - Feb. 28 2017	11	195
219A	S Central McKenzie*	One antlerless elk	Jan. 1 - Jan. 31 2017	22	167
219B	NW McKenzie*	One antlerless elk	Jan. 1 - Feb. 28 2017	11	152
219C	Horse Rock*	One antlerless elk	Jan. 1 - Feb. 28 2017	11	29
219D	Scott Mt*	One antlerless elk	Jan. 1 - Mar. 31 2017	17	55
219E	Pengra*	One antlerless elk	Aug. 1 - Mar. 31 2017	12	23
219F	Oakridge Private Lands*	One antlerless elk	Jan. 1 - Feb. 28 2017	22	45
220A	Noti-Saginaw*	One antlerless elk	Jan. 1 - Feb. 28 2017	22	49
220B	W Siuslaw*	One antlerless elk	Dec. 1 - Dec. 31	50	301
220C	E Siuslaw*	One antlerless elk	Dec. 1 - Dec. 31	10	62

# ELK REGULATIONS

Private lands will limit access for highlighted hunts. Do not apply unless you have access to a place to hunt.

## SOUTHWEST AREA HUNTS

HUNT #	HUNT NAME	BAG LIMIT	OPEN SEASON	2015 TAGS	2015 1 <sup>ST</sup> CHOICE APPLICANTS
220D	Elkton*	One antlerless elk	Aug. 1 - Mar. 31 2017	40	252
221A	NW Indigo*	One antlerless elk	Dec. 17 - Dec. 25	22	124
221B	Cougar Mt - Taylor Bt*	One antlerless elk	Jan. 1 - Feb. 28 2017	11	24
221C	Harness Mtn*	One antlerless elk	Feb. 1 - Feb. 28, 2017	est. 20 in 2017	NEW
221D	S Indigo Private Lands*	One antlerless elk	Dec. 1 - Feb. 28 2017	11	28
221E	Mosby*	One antlerless elk	Feb. 4-5, 11-12, 18-19, 25-26 2017	15	42
222A	Dixon Private Lands*	One antlerless elk	Nov. 15 - Mar. 31 2017	11	47
223A1	Melrose Unit No. 1*	One antlerless elk	Aug. 1 - Mar. 31 2017	210	355
223A2	Melrose Unit No. 2*	One elk	Aug. 1 - Mar. 31 2017	10	461
224A	Callahan*	One antlerless elk	Jan. 28-29, Feb. 4-5, 11-12 2017	33	75
224B	Old Blue*	One antlerless elk	Jan. 28-29, Feb. 4-5, 11-12 2017	33	132
224C	Tioga Private*	One antlerless elk	Dec. 1 - Feb. 28 2017	110	561
224X	Tioga Unit No. 1	One 3 pt. +	Nov. 12 - Nov. 16	1,900	647
224Y	Tioga Unit No. 2	One 3 pt. +	Nov 19 - Nov 27	1,900	870
225A	N Sixes*	One antlerless elk	Dec. 1 - Feb. 28 2017	150	440
225B	Curry Private*	One antlerless elk	Dec. 1 - Feb. 28 2017	20	123
225X	Sixes Unit No. 1	One bull elk	Nov. 12 - Nov. 16	120	348
225Y	Sixes Unit No. 2	One bull elk	Nov. 19 - Nov. 27	120	320
226A	Powers Unit Private*	One antlerless elk	Dec. 1 - Feb. 28 2017	22	183
226X	Powers Unit No. 1	One spike only elk	Nov. 12 - Nov. 16	400	136
226Y	Powers Unit No. 2	One bull elk	Nov. 19 - Nov. 27	110	786
227X	Chetco Unit No. 1	One bull elk	Nov. 12 - Nov. 16	77	164
227Y	Chetco Unit No. 2	One bull elk	Nov. 19 - Nov. 27	77	166
228A	Applegate-Evans Cr*	One antlerless elk	Nov. 15 - Mar. 31 2017	20	169
230A	W Rogue*	One antlerless elk	Nov. 15 - Mar. 31 2017	25	367

## SOUTH CENTRAL AREA HUNTS

HUNT #	HUNT NAME	BAG LIMIT	OPEN SEASON	2015 TAGS	2015 1 <sup>ST</sup> CHOICE APPLICANTS
232X	Klamath Falls Unit No. 1	One bull elk	Oct. 26 - Oct. 30	77	21
232Y	Klamath Falls Unit No. 2	One bull elk	Nov. 5 - Nov. 13	55	29
233X	Sprague No. 1*	One bull elk	Oct. 26 - Oct. 30	220	51
233Y	Sprague No. 2*	One bull elk	Nov. 5 - Nov. 13	110	105
235X	Paulina-E Fort Rock No. 1*	One bull elk	Oct. 26 - Oct. 30	770	655
235Y	Paulina-E Fort Rock No. 2*	One bull elk	Nov. 5 - Nov. 13	550	665
275X	Interstate Unit No. 1	One bull elk	Oct. 26 - Oct. 30	330	171
275Y	Interstate Unit No. 2	One bull elk	Nov. 5 - Nov. 13	165	252
276X	Silver Lake Unit No. 1	One bull elk	Oct. 26 - Oct. 30	350	102
276Y	Silver Lake Unit No. 2	One bull elk	Nov. 5 - Nov. 13	200	215
277A	Connley Hills*	One antlerless elk	Sept. 1 - Mar. 31 2017	55	383

## CENTRAL AREA HUNTS

HUNT #	HUNT NAME	BAG LIMIT	OPEN SEASON	2015 TAGS	2015 1 <sup>ST</sup> CHOICE APPLICANTS
234A	Little Rvr*	One antlerless elk	Aug. 6-19, Nov. 14-30	11	190
234B	Tumalo*	One antlerless elk	Dec. 1 - Dec. 31	44	83
235A	Badlands*	One antlerless elk	Aug. 15 - Oct. 15	42	198
236A	Maury-Hampton Butte*	One antlerless elk	Aug. 15 - Nov. 15	55	290
236X	Maury Unit No. 1	One bull elk	Oct. 26 - Oct. 30	66	337
236Y	Maury Unit No. 2	One bull elk	Nov. 5 - Nov. 13	66	258
237A	N Ochoco*	One antlerless elk	Aug. 15 - Nov. 30	110	121
237B	Crooked Rvr*	One antlerless elk	Aug. 15 - Nov. 30	220	147
237C1	Ochoco Private No. 1*	One elk	Oct. 26 - Oct. 30	50	64
237C2	Ochoco Private No. 2*	One elk	Nov. 5 - Nov. 13	50	74
237X	Ochoco Unit No. 1	One bull elk	Oct. 26 - Oct. 30	220	2,208
237Y	Ochoco Unit No. 2	One bull elk	Nov. 5 - Nov. 13	220	1,919
238A	SW Grizzly*	One antlerless elk	Aug. 15 - Dec. 31	375	358
238B	N Grizzly Private*	One antlerless elk	Aug. 15 - Nov. 30	110	108
238C1	Grizzly Private No. 1*	One elk	Oct. 26 - Oct. 30	138	105
238C2	Grizzly Private No. 2*	One elk	Nov. 5 - Nov. 13	165	124
238X	Grizzly Unit No. 1	One bull elk	Oct. 26 - Oct. 30	72	392
238Y	Grizzly Unit No. 2	One bull elk	Nov. 5 - Nov. 13	72	308

## COLUMBIA AREA HUNTS

HUNT #	HUNT NAME	BAG LIMIT	OPEN SEASON	2015 TAGS	2015 1 <sup>ST</sup> CHOICE APPLICANTS
240A	Maupin-W Biggs*	One antlerless elk	Oct. 15 - Nov. 30	660	158
240B	Maupin-W Biggs Private*	One antlerless elk	Aug. 1 - Feb. 28 2017	est. 300 in 2016	NEW
241A	The Dalles Watershed*	One elk	Oct. 26 - Oct. 30	33	118
241B	White Rvr-Hood*	One antlerless elk	Nov. 19 - Nov. 27	55	301
241C1	N White Rvr-Hood No. 1*	One antlerless elk	Dec. 1- Jan. 15 2017	39	131
241C2	N White Rvr-Hood No. 2*	One antlerless elk	Jan. 16 - Feb. 28 2017	39	71
241D	Larch Cr*	One antlerless elk	Dec. 1 - Feb. 28 2017	44	52

## NORTHEAST AREA HUNTS

HUNT #	HUNT NAME	BAG LIMIT	OPEN SEASON	2015 TAGS	2015 1 <sup>ST</sup> CHOICE APPLICANTS
244A	Columbia Basin*	One antlerless elk	Aug. 1 - Dec. 31	66	85
245A1	N Fossil Private No. 1*	One bull elk	Oct. 26 - Oct. 30	330	69
245A2	N Fossil Private No. 2*	One elk	Nov. 5 - Nov. 13	330	135
245B1	S. Fossil Private No. 1*	One bull elk	Oct. 26 - Oct. 30	770	50
245B2	S. Fossil Private No. 2*	One elk	Nov. 5 - Nov. 13	770	154
245C	N Fossil*	One antlerless elk	Nov. 19 - Nov. 27	22	48
245D1	S Fossil No. 1*	One antlerless elk	Nov. 19 - Nov. 27	165	22
245D2	S Fossil No. 2*	One antlerless elk	Dec. 3 - Dec. 11	121	31
245D3	S Fossil No. 3*	One antlerless elk	Dec. 17 - Dec. 25	66	24

# ELK REGULATIONS

Private lands will limit access for highlighted hunts. Do not apply unless you have access to a place to hunt.

## NORTHEAST AREA HUNTS (CONTINUED)

HUNT #	HUNT NAME	BAG LIMIT	OPEN SEASON	2015 TAGS	2015 1 <sup>ST</sup> CHOICE APPLICANTS
245E	Fossil - E Biggs Agri*	One antlerless elk	Aug. 1 - Mar. 31 2017	660	549
245X	Fossil Unit No. 1	One bull elk	Oct. 26 - Oct. 30	330	214
245Y	Fossil Unit No. 2	One bull elk	Nov. 5 - Nov. 13	330	121
246	Murderers Cr Unit	One antlerless elk	Nov. 19 - Nov. 27	est 500 in 2016	NEW
246A	W Murderers Cr *	One elk	Nov. 5 - Nov. 13	495	1,801
246B	E Murderers Cr*	One elk	Nov. 5 - Nov. 13	330	667
246D	Up John Day Rvr*	One antlerless elk	Dec. 1 - Dec. 31	110	50
246E	Murderers Cr Private Lands Plus *	One antlerless elk	Aug. 1 - Jan. 31 2017	138	35
Must be listed on Landowner Permission Form to apply for this hunt (See hunt desc.)					
246X	Murderers Cr Unit	One bull elk	Oct. 26 - Oct. 30	468	1,361
247	Northside Unit	One antlerless elk	Nov. 19 - Nov. 27	550	617
247A1	Northside Private Lands Plus No.1*	One elk	Oct. 26 - Oct. 30	165	101
Must be listed on Landowner Permission Form to apply for this hunt (See hunt desc.)					
247A2	Northside Private Lands Plus No. 2*	One elk	Nov. 5 - Nov. 13	165	122
Must be listed on Landowner Permission Form to apply for this hunt (See hunt desc.)					
247B	W Northside*	One elk	Nov. 5 - Nov. 13	275	538
247C	E Northside*	One elk	Nov. 5 - Nov. 13	413	1,469
247D1	Northside-Ritter Private No.1*	One antlerless elk	Aug. 1 - Dec. 30	200	89
Must be listed on Landowner Permission Form to apply for this hunt (See hunt desc.)					
247D2	Northside-Ritter Private No. 2*	One antlerless elk	Jan. 1 - Mar. 31, 2017	150	172
Must be listed on Landowner Permission Form to apply for this hunt (See hunt desc.)					
247X	Northside Unit	One bull elk	Oct. 26 - Oct. 30	413	999
248A1	Heppner No. 1*	One bull elk	Oct. 26 - Oct. 30	743	3,714
248A2	Heppner No. 2 *	One spike only elk	Oct. 26 - Oct. 30	880	312
248B1	Ritter No. 1*	One elk	Oct. 26 - Oct. 30	138	86
248B2	Ritter No. 2*	One elk	Nov. 5 - Nov. 13	220	95
248C	Monument*	One antlerless elk	Aug. 1 - Dec. 31	66	52
248D	Heppner*	One antlerless elk	Nov. 19 - Nov. 27	55	529
248E	Willow Creek*	One antlerless elk	Aug. 1 - Dec. 31	50	108
249A1	Ukiah Unit No. 1	One bull elk	Oct. 26 - Oct. 30	440	2,494
249A2	Ukiah Unit No. 2	One spike only elk	Oct. 26 - Oct. 30	990	161
249B	McKay Cr*	One antlerless elk	Dec. 3 - Dec. 11	83	105
249C	Central Ukiah*	One antlerless elk	Nov. 19 - Nov. 27	55	84
249D	South Ukiah*	One antlerless elk	Nov. 19 - Nov. 27	55	125
250A	Desolation Unit	One antlerless elk	Nov. 19 - Nov. 27	11	214
250X	Desolation Unit	One bull elk	Oct. 26 - Oct. 30	1,100	2,120
251A	N Sumpter*	One bull elk	Oct. 26 - Oct. 30	770	1,263
251B1	S Sumpter No. 1*	One elk	Oct. 26 - Oct. 30	138	150

## NORTHEAST AREA HUNTS (CONTINUED)

HUNT #	HUNT NAME	BAG LIMIT	OPEN SEASON	2015 TAGS	2015 1 <sup>ST</sup> CHOICE APPLICANTS
251B2	S Sumpter No. 2*	One elk	Nov. 5 - Nov. 13	138	164
251C	N Sumpter*	One antlerless elk	Oct. 15 - Oct. 23	11	196
251D	S Sumpter*	One antlerless elk	Oct 15 - Dec 31	189	137
251E1	Elkhorn Mt No. 1*	One antlerless elk	Oct. 15 - Oct. 23	22	52
251E2	Elkhorn Mt No. 2*	One antlerless elk	Nov. 19 - Nov. 27	22	102
252A1	Starkey Unit No. 1*	One bull elk	Oct. 26 - Oct. 30	413	2,583
252A2	Starkey Unit No. 2*	One spike only elk	Oct. 26 - Oct. 30	2,530	51
252B	S Starkey*	One antlerless elk	Nov. 19 - Nov. 27	11	207
252C	S Starkey Private*	One antlerless elk	Nov. 19 - Nov. 27	110	65
252D	Starkey Experimental Forest*	One bull elk	Oct. 26 - Oct. 30	25	762
252E1	Shaw Mt No. 1*	One antlerless elk	Oct. 8 - Oct. 30	83	154
252E2	Shaw Mt No. 2*	One antlerless elk	Nov. 5 - Nov. 27	79	100
252F	N Starkey*	One antlerless elk	Dec. 3 - Dec. 11	10	70
253A1	S Catherine Cr Private No. 1*	One antlerless elk	Sept. 1 - Oct. 31	324	166
253A2	S Catherine Cr Private No.2*	One antlerless elk	Nov. 1 - Dec. 31	216	138
253B	S Catherine Cr*	One antlerless elk	Nov. 19 - Nov. 27	28	57
253C1	Mt Harris No. 1*	One antlerless elk	Nov. 19 - Nov. 27	165	107
253C2	Mt Harris No. 2*	One antlerless elk	Dec. 19 - Dec. 31	165	52
253X	Catherine Cr Unit	One bull elk	Oct. 26 - Oct. 30	275	528
254A	Pumpkin Ridge*	One antlerless elk	Aug. 15 - Sept. 25 Nov. 19 - Dec. 31	125	252
254X	Mt Emily Unit No. 1	One spike only elk	Oct. 26 - Oct. 30	660	230
254Y1	Mt Emily Unit No. 2	One bull elk	Nov. 5 - Nov. 13	59	3,298
254Y2	Mt Emily Unit No. 3	One spike only elk	Nov. 5 - Nov. 13	330	212
255A	Mill Cr Watershed*	One antlerless or 3pt+ bull elk	Oct. 29 - Nov. 6	20	328
255B	Walla Walla Private*	One antlerless elk	Aug. 1 - Dec. 31	10	64
255X	Walla Walla No. 1*	One spike only elk	Oct. 26 - Oct. 30	330	36
255Y1	Walla Walla No. 2*	One bull elk	Oct. 26 - Nov. 13	27	1,064
255Y2	Walla Walla No. 3*	One spike only elk	Nov. 5 - Nov. 13	193	39
256A	Bartlett Bench*	One antlerless elk	Aug. 1 - 21, Oct. 15 - 23	22	34
256X	Wenaha Unit No. 1	One spike only elk	Oct. 26 - Oct. 30	385	194
256Y1	Wenaha Unit No. 2	One bull elk	Oct. 26 - Nov. 13	40	3,326
256Y2	Wenaha Unit No. 3	One spike only elk	Nov. 5 - Nov. 13	220	147
257A	Elk Cr*	One antlerless elk	Aug. 1 - 21, Nov. 19 - 27	16	51
257B1	Flora No. 1*	One antlerless elk	Aug. 1 - 21, Oct. 26 - 30, Nov. 5 - 13	31	74
257B2	Flora No. 2*	One antlerless elk	Oct. 26 - 30, Nov. 5 - 13	33	23
257C	Whisky Cr*	One antlerless elk	Aug. 1 - 21, Nov. 26 - Dec 11	47	79
257D	E Sled Springs*	One antlerless elk	Nov. 19 - Nov. 25	50	156
257E	W Sled Springs*	One antlerless elk	Nov. 19 - Nov. 25	83	254
257F	Cricket Flat*	One antlerless elk	Nov. 5 - Nov. 27	55	46
257X	Sled Springs Unit No. 1	One bull elk	Oct. 26 - Oct. 30	550	1,828
257Y	Sled Springs Unit No. 2	One spike only elk	Nov. 5 - Nov. 13	440	145

# ELK REGULATIONS

Private lands will limit access for highlighted hunts. Do not apply unless you have access to a place to hunt.

## NORTHEAST AREA HUNTS (CONTINUED)

HUNT #	HUNT NAME	BAG LIMIT	OPEN SEASON	2015 TAGS	2015 1 <sup>ST</sup> CHOICE APPLICANTS
258A1	Zumwalt No. 1*	One antlerless elk	Aug. 27 - Sept. 7	106	136
258A2	Zumwalt No. 2*	One antlerless elk	Sept. 10 - Sept. 25	237	218
258A3	Zumwalt No. 3*	One antlerless elk	Oct. 15 - Oct. 23	237	145
258A4	Zumwalt No. 4*	One antlerless elk	Nov. 16 - Nov. 30	237	37
258A5	Zumwalt No. 5*	One Antlerless Elk	Dec. 3 - Dec. 14	est. 105 in 2016	NEW
258A6	Zumwalt No. 6*	One Antlerless Elk	Dec. 17 - Dec. 28	est. 105 in 2016	NEW
258A7	Zumwalt No. 7*	One Antlerless Elk	Dec. 31 - Jan. 11 2017	est. 105 in 2016	NEW
258X	Chesnimnus Unit No. 1	One bull elk	Oct. 26 - Oct. 30	est. 385 in 2016	NEW
258Y	Chesnimnus Unit No. 2	One bull elk	Nov. 5 - Nov. 13	770 in 2015 est. 385 in 2016	2,070
259	Snake River Unit	One antlerless elk	Dec. 1 - Dec. 31	162	128
259X	Snake Rvr Unit No. 1*	One spike only elk	Oct. 26 - Oct. 30	330	64
259Y	Snake Rvr Unit No. 2*	One bull elk	Nov. 5 - Nov. 13	275	1,392
260A	Alder Slope* Centerfire Rifles/Handguns prohibited for hunting in part of this hunt. See hunt description.	One antlerless elk	Oct. 15 - Oct. 23, Dec. 1 - Dec. 31	81	94
260X	Minam Unit No. 1	One bull elk	Oct. 26 - Oct. 30	550	94
260Y	Minam Unit No. 2	One bull elk	Nov. 5 - Nov. 13	550	250
261	Imnaha Unit	One antlerless elk	Nov. 19 - Nov. 27	385	206
261A1	Clear Lake - Deadhorse No. 1*	One antlerless elk	Nov. 14 - Nov. 18	33	354
261A2	Clear Lake - Deadhorse No. 2*	One antlerless elk	Dec. 1 - Dec. 31	83	3
261X	Imnaha Unit	One bull elk	Oct. 26 - Oct. 30	330	28
262	Pine Cr Unit No. 1	One antlerless elk	Nov. 19 - Nov. 27	165	1,122
262X	Pine Cr Unit No. 2	One bull elk	Oct. 26 - Oct. 30	330	247
263	Keating Unit	One antlerless elk	Nov. 19 - Nov. 27	66	749
263X	Keating Unit	One bull elk	Oct. 26 - Oct. 30	248	50
264A1	Lookout Mt Unit No. 1	One antlerless elk	Oct. 15 - Nov. 30	165	146
264A2	Lookout Mt Unit No. 2	One antlerless elk	Dec. 1 - Jan. 31 2017	165	68
264X	Lookout Mt Unit No. 1	One elk	Oct. 26 - Oct. 30	165	197
264Y	Lookout Mt Unit No. 2	One elk	Nov. 5 - Nov. 13	165	126
265A1	W Beulah No. 1*	One bull elk	Oct. 26 - Oct. 30	385	726
265A2	W Beulah No. 2*	One elk	Nov. 5 - Nov. 13	220	960
265A3	W Beulah No. 3*	One antlerless elk	Nov. 19 - Nov. 27	est. 100 in 2016	NEW
265B1	E Beulah No. 1*	One elk	Oct. 26 - Oct. 30	440	178
265B2	E Beulah No. 2*	One elk	Nov. 5 - Nov. 13	440	190
265B3	E Beulah No. 3*	One antlerless elk	Nov. 19 - Dec. 31	385	251
265C	Bully Cr*	One antlerless elk	Aug. 1 - Feb. 28 2017	131	431

## SOUTHEAST AREA HUNTS

HUNT #	HUNT NAME	BAG LIMIT	OPEN SEASON	2015 TAGS	2015 1 <sup>ST</sup> CHOICE APPLICANTS
266A1	Drewsey Valley No. 1*	One antlerless elk	Aug. 15 - Sept. 30	77	50
266A2	Drewsey Valley No. 2*	One antlerless elk	Nov. 1 - Nov. 30	33	54
266B	N Malheur Rvr*	One antlerless elk	Nov. 19 - Nov. 27	413	551
266C	S Malheur Rvr*	One antlerless elk	Aug. 15 - Sept. 30	110	163
266X	N Malheur Rvr No. 1*	One bull elk	Oct. 26 - Oct. 30	440	904
266Y	N Malheur Rvr No. 2*	One bull elk	Nov. 5 - Nov. 13	440	818
267	Owyhee Unit	One antlerless elk	Oct. 15 - Jan. 31 2017	55	217
268A	E Whitehorse*	One antlerless elk	Oct. 15 - Jan. 31 2017	28	39
271A1	Silvies - N Juniper No. 1*	One antlerless elk	Aug. 15 - Sept. 30	165	234
271A2	Silvies - N Juniper No. 2*	One antlerless elk	Nov. 1 - Nov. 30	138	179
271B1	N Juniper No. 1*	One antlerless elk	Dec. 1 - Dec. 31	33	21
271B2	N Juniper No. 2*	One antlerless elk	Jan. 1 - Jan. 31 2017	33	12
272A	Silvies Unit	One antlerless elk	Nov. 19 - Nov. 27	715	1,135
272B	W Silvies*	One antlerless elk	Dec. 3 - Dec. 11	110	92
272X	Silvies Unit No. 1	One bull elk	Oct. 26 - Oct. 30	550	1,455
272Y	Silvies Unit No. 2	One bull elk	Nov. 5 - Nov. 13	550	1,244
274X	Warner No. 1	One bull elk	Oct. 26 - Oct. 30	55	46
274Y	Warner No. 2	One bull elk	Nov. 5 - Nov. 13	55	22
278A1	High Desert No. 1*	One elk	Oct 26 - Nov 1	385	914
278A2	High Desert No. 2*	One elk	Nov. 5 - Nov. 13	385	870

### \*Hunt descriptions

For those hunt descriptions with [MAP] following the description, maps can be found on our website at [www.odfw.com/resources/hunting/big\\_game/units](http://www.odfw.com/resources/hunting/big_game/units).

**HUNTS 210A1 and 210A2: Onion Peak** - 6% public lands. Those parts of units 10 and 12 beginning at mouth of Nehalem Bay; north on coast line to Hwy 101 at Seaside; south on Hwy 101 to Hwy 26; east on Hwy 26 to Hwy 53 at Necanicum Junction; south on Hwy 53 to Hwy 101; south on Hwy 101 to mouth of Nehalem Bay, point of beginning. [MAP]

**HUNTS 210B1 and 210B2: Lewis & Clark** - 0% public lands. That part of Unit 10 beginning at Seaside; north on Hwy 101 to Hwy 202; southeast on Hwy 202 to Fishhawk Falls Hwy; south on Fishhawk Falls Hwy to Hwy 26; west on Hwy 26 to Hwy 101, north on Hwy 101 to Seaside, point of beginning. [MAP]

**HUNT 210C: Upper Nehalem** - 18% public lands. 184 sq mi in units 10 and 11 within the first 2 mi either side of the following Rds: Starting at Timber Junction on Hwy 26; north on Timber Rd to Hwy 47; north on Hwy 47 to Hwy 202; west on Hwy 202 to Jewell; southwest on Fishhawk Falls Hwy to Hwy 26. Jewell WA lands are closed to hunting. [MAP]

**HUNT 210D: Lower Columbia** - 28% public lands. Hunters must complete the Master Hunter Program prior to applying for this hunt. 81 sq mi in Unit 10 beginning at the mouth of Clatskanie Rvr; south on Clatskanie Rvr to State Hwy 47 at Clatskanie; south on Hwy 47 to BPA transmission line, west on BPA transmission line to Knappa-Svensen R.F.P.D. boundary; west on Knappa-Svensen R.F.P.D. boundary to Akerstadt Rd; north on Akerstadt Rd to Hillcrest Rd; northwest on Hillcrest Rd to Old Hwy 30; west on Old Hwy 30 to Market Rd; south on Market Rd to George Hill Rd; southeast on George Hill Rd to Knappa-Svensen R.F.P.D. boundary, west on Knappa-Svensen R.F.P.D. boundary to John Day-Fernhill R.F.P.D. boundary; west on John Day-Fernhill R.F.P.D. to BPA transmission line; west on BPA transmission line to Pipeline Rd; southeast on Pipeline Rd to Walluski Way; southwest on Walluski Way to Labiski Rd; west on Labiski Rd to Walluski Lp Rd; west on Walluski Lp Rd to Hwy 202; north on Hwy 202 to BPA transmission line; west on BPA transmission line to Youngs Bay; north on east shore of Youngs Bay to Columbia Rvr; east on Columbia Rvr to Clatskanie Rvr, point of beginning. [MAP]

**HUNT 210E: Young's Rvr** - 3% public lands. 40 sq mi in Unit 10 within 1 mi west of Hwy 202

from Astoria District ODF Office to southern junction of Walluski Lp Rd and within 1 mi of the following Rds: Hwy 202 from southern junction of Walluski Lp Rd to Klaskanine Fish Hatchery; Lewis and Clark Rd from Miles Crossing to junction with Lewis and Clark Mainline just north of CZ Camp; Fort Clatsop Rd south of Fort Clatsop parking lot; Tucker Cr Rd and Logan Rd from Hwy 101 Alternate to Lewis and Clark Rd; Young's Rvr Lp Rd from Miles Crossing to junction with Olney Ln; Olney Ln to junction with Hwy 202. [MAP]

**HUNTS 210F1 and 210F2: Camp McGregor** - 16% public lands. That part of Unit 10 within the following boundary: Beginning at Sunset Rest Area on Hwy 26 at MP 29; east along Hwy 26 to McGregor Rd; east and north along McGregor Rd to NoFo Rd; south along NoFo Rd to the ODF/Private land boundary at section 36; east to the Clatsop/Columbia county line; north along the county line and including NW 1/4 of section 30 to the southern boundary of section 18; east to the southeastern corner of section 17; north to Eastside Grade Rd; north on Eastside Grade Rd to Rock Cr; east along Rock Cr to the Columbia Rvr Mainline; north on the Columbia Rvr Mainline to Deep Cr; west and south along Deep Cr to the NE corner of section 19; west to the Clatsop/

# ELK REGULATIONS

Columbia co line; south along the co line to the T4N/5N boundary; west along the T4N/5N line to the NW corner of S1 of T4N, R7W; southwest to Hwy 26 at MP 24; southeast along Hwy 26 to Sunset Rest Area, point of beginning. [MAP]

**HUNTS 211A1, 211A2, and 211A3: S Scappoose** - 10% public lands. That part of Unit 11 beginning at Hwy 26 and Cornelius Pass Rd junction; west on Hwy 26 to Hwy 6; west and north on Hwy 6 to Timber Rd; north on Timber Rd to Timber-Vernonia Rd; north and east on Timber-Vernonia Rd to Hwy 47; north on Hwy 47 to Scappoose-Vernonia Hwy; south and east on Scappoose-Vernonia Hwy to Hwy 30; south and east on Hwy 30 to Cornelius Pass Rd; south and west on Cornelius Pass Rd to Hwy 26, point of beginning.

**HUNT 211B: N Central Scappoose** - 5% public lands. That part of Unit 11 beginning at Scappoose, northwest on the Scappoose-Vernonia Hwy to Hwy 47; north on Hwy 47 to Clatskanie; north on Clatskanie Rvr to state line in Columbia Rvr; southeast on state line to Willamette Rvr; southwest on Willamette Rvr to Multnomah Channel; northwest on Multnomah Channel to Hwy 30 at Sauvie Island bridge; northwest on Hwy 30 to Scappoose, point of beginning.

**HUNTS 212A1, 212A2, and 212A3: Miami-Nehalem** - 15% public lands. 80 sq mi in units 10 and 12 within 1 mi either side of the following Rds: Hwy 53 from Nehalem Hatchery to Hwy 101; N Fork Rd from Hwy 53 to Hwy 101; Foss Rd from Hwy 53 to the mouth of Cook Cr; Miami Foley Rd from Foss Rd to the mouth of Miami River and that part of Unit 12 east of Hwy 101 and west of Miami Foley Rd. [MAP]

**HUNT 212B: Buick Canyon** - 60% public lands. 15 sq mi in Unit 12 beginning at the Foss Rd junction with Sibley Rd; east on Sibley Rd to Buck Mtn Rd; southeast on Buck Mtn Rd to North Side Rd; east on North Side Rd to Clay Cr Rd junction; due south of the junction approximately 3/4 mi to S Fk Salmonberry Rvr; northeast along S Fk Salmonberry to Salmonberry Rvr; northwest on Salmonberry Rvr to Foss Rd; west on Foss Rd to Sibley Rd junction, point of beginning. [MAP]

**HUNT 214: Trask** - 42% public lands. All of Unit 14. There are specific weapon restrictions in the Cascade Head - Lincoln City area of the Trask Unit. See page 106.

**HUNT 214A: W Trask** - 42% public lands. That part of Unit 14 beginning at Tillamook; west on Netarts Hwy to Bayocean Rd (Three Capes Scenic Loop); north and west on Bayocean Rd to Cape Meares Loop Rd; south on Cape Meares Loop Rd. to the coast at Oceanside; south on coast to Proposal Rock; east from Proposal Rock to Hwy 101; southeast on Hwy 101 to the T5S/6S boundary; due east on the T5S/6S boundary to the corner of S34 and 35; northeast in a straight line to Castle Rock campground; north in a

straight line to Hebo Lk campground; northeast in a straight line to Square Top Mt; northwest in a straight line to High Peak; north in a straight line to Edwards Butte; northeast in a straight line to Gold Peak; northwest in a straight line through Peninsula Co Park to Hwy 6; west on Hwy 6 to Tillamook, point of beginning. [MAP]

**HUNT 214B1 and 214B2: Central Trask** - 95% public land. That part of Unit 14 beginning at Beaver Dam Rd near the summit of Hwy 6; west on Hwy 6 to MP8 (Sylvan Cr); southeast in a straight line to TraskRvr Rd at Peninsula Park; west on Trask Rvr Rd to the mouth of Gold Cr; upstream on Gold Cr to Gold Cr Rd; east and south on Gold Cr Rd to Edwards Butte Rd; south on Edwards Butte Rd to Simmons Ridge Rd; east on Simmons Ridge Rd to BSM Rd south on BSM Rd to 3-7-7.1 (Grindstone Mtn); east on 3-7-7.1 to Boundry Rd to Headquarters Grade; north on Headquarters Grade to Murphys Camp; north and east on 2-6-3 Rd (Flora Mainline) to N Fork Trask Rvr Rd at Neverstill; north and west on N Fork Trask Rvr Rd to Williams Rd; north on Williams Rd to 2500 Line Rd; north and west on 2500 Line Rd to Seven Cedars cross-over; north and east on Seven Cedars cross-over to C-Line Rd; north and east on C-Line Rd to Beaver Dam Rd; north on Bever Dam Rd to Hwy 6, point of beginning. [MAP]

**HUNT 214C: Wind Rvr** - 28% public lands. 109 sq mi. That part of Unit 14 beginning at Willamina Cr Rd in Willamina; north on Willamina Cr Rd to Coast Cr Rd; west on Coast Cr Rd to Gilbert Cr Rd; north on Gilbert Cr Rd to Bald Mt Access Rd; north on Bald Mt Access Rd to Bible Cr Rd; west on Bible Cr Rd to Siuslaw NF FR 14; west on Siuslaw NF FR 14 to FR 2210; southwest on FR 2210 to FR 2282; south on FR 2282 to Hwy 22; southwest on Hwy 22 to powerline crossing at T5S, R9W, Sec 36; southeast on powerline to 9A Rd; south on 9A Rd to 9 Rd; south on 9 Rd to Hwy 18; east on Hwy 18 to Hwy 18 Business Route; northeast on Hwy 18 Business Route to Willamina Cr Rd; point of beginning. [MAP]

**HUNT 214D: Beaver Cr** - 8% public lands. 100 sq mi. That part of Unit 14 : Beginning at Willamina Cr Rd in Willamina; north on Willamina Cr Rd to Coast Cr Rd; west on Coast Cr Rd to Gilbert Cr Rd; north on Gilbert Cr Rd to Bald Mt Access Rd; north on Bald Mt Access Rd to Homestead Tie Rd; southeast on Homestead Tie Rd to Willamina Cr Rd; northeast on Willamina Cr Rd to East Cr Rd; southeast on East Cr Rd to Green Top Rd; east on Green Top Rd to Gopher Valley Rd; north on Gopher Valley Rd to Peavine Rd; east on Peavine Rd to SW Old Sheridan Rd; north on SW Old Sheridan Rd to Hwy 99W; south on Hwy 99W to Hwy 18; south and west on Hwy 18 to Hwy 18 Business Route; west on Hwy 18 Business Route to Willamina Cr Rd, point of beginning. [MAP]

**HUNT 214E: Pike** - 5% public lands. 80 sq mi. That part of Unit 14 : Beginning at McMinnville; southwest on Hwy 99W to SW Old Sheridan Rd; west on SW Old Sheridan Rd to Peavine Rd; west on Peavine Rd to White Rd; north on White Rd to Wanless Rd; northeast on Wanless Rd to High Heaven Rd; east on High Heaven Rd to Von Rd; northeast on Von Rd to Panther Cr Rd; northwest on Panther Cr Rd to Meadowlake Rd; east on Meadowlake Rd to Haskins Cr Rd; west on Haskins Cr Rd to Haskins Cr Guard Station; northwest on 100 line to Rd 121 in T3S, R6W Section 12; north on 121 to Rd 122; north on 122 to Rd 3-6-12.2; north on 3-6-12.2 to Kutch Cr Rd; north on Kutch Cr Rd to Upper Kutch Rd (in T3S,R6W section 1); north and east on Upper Kutch Rd to Boise Cascade's N Fairdale Rd; east and north on N Fairdale Rd to Fairdale Rd; north on Fairdale Rd to Old Railroad Grade Rd; east on Old Railroad to Rockyford Rd; north on Rockyford Rd to Pike Rd; southeast on Pike Rd to Hwy 47 at Yamhill; south on Hwy 47 to Hwy 99W; southwest on Hwy 99W to McMinnville, point of beginning. [MAP]

**HUNTS 214F1 and 214F2: NE Trask** - 15% public lands. That part of Unit 14 beginning at the junction of Hwy 8 and Hwy 47 (Forest Grove); south on Hwy 47 to Pike Rd (Yamhill); north and west on Pike Rd to Rockyford Rd; south on Rockyford Rd to Old Railroad Grade; west on Old Railroad Grade to 2-5-29.0 Rd (CCC Rd and Toll Rd); west and north on 2-5-29.0 Rd to 2-6-3 Rd at Murphy Camp; north and east on 2-6-3 Rd (Flora Mainline) to N Fork Trask Rvr Rd at Neverstill; north and west on N Fork Trask Rvr Rd to Williams Rd; north on Williams Rd to 2500 Line Rd; north and west on 2500 Line Rd to Seven Cedars Rd cross-over; north and east on Seven Cedars cross-over to C-Line Rd; north and east on C-line Rd to Beaver Dam Rd; north on Beaver Dam Rd to Hwy 6; east on Hwy 6 to junction with Hwy 8; south and east on Hwy 8 to Hwy 47, point of beginning. [MAP]

**HUNT 214G: Panther Cr** - 50% public lands. 16 sq mi. That part of Unit 14 beginning at intersection of Alder Brook and Hwy 18 one mi east of Rose Lodge; north up Alder Brook to Widow Cr Ridge Rd; north on Widow Cr Ridge Rd to FR 115, south on 115 to Cascade Head Experimental FR (FR 1861), north and west on 1861 to US Hwy 101; south on Hwy 101 to Three Rocks Rd; east on Three Rocks Rd to Old Scenic Hwy 101; south on Old Scenic Hwy 101 to N Bank Rd; east on N Bank Rd to Hwy 18 at Rose Lodge; east on Hwy 18 to Alder Brook, point of beginning. [MAP]

**HUNT 215A1: Willamette Plus No. 1** - 1% public lands. All of Unit 15 and that part of Unit 18 as follows: 11 square mi east of Bellfountain Rd and north of Coon Rd. Special Restriction Monroe Subunit. Bag limit restricted to antlerless elk only from Aug. 26 - Oct. 31. 58 sq miles. Inside the following area within the Willamette Unit;

beginning at the intersection of Llewellyn and Bellfountain Roads; east on Lewellyn Rd to Hwy 99; south on Hwy 99 to Smith Loop Rd; southeast on Smith Loop Rd to Hurlburt Rd; southeast on Hurlburt Rd to the Willamette River; south along the west bank of the Willamette River to Goracke Rd; west on Goracke Rd to Stow Pit Rd, west on Stow Pit Rd to Hwy 99 W; north on 99 W to Dawson Rd.; west on Dawson Rd. to Bellfountain; north on Bellfountain Rd to Llewellyn Rd: point of beginning.

**HUNT 215A2: Willamette Plus No. 2** - 1% public lands. All of Unit 15 and that part of Unit 18 as follows: 11 sq mi east of Bellfountain Rd and north of Coon Rd.

**HUNT 216B: SW Santiam** - 30% public lands. That part of Unit 16 beginning at Lebanon, north on Brewster Rd. to Lacombe Rd.; east on Lacombe Rd to Kowitz Rd; north on Kowitz Rd to Baptist Church Dr; west on Baptist Church Dr to Richardson Gap Rd; north on Richardson Gap Rd to State Hwy 226; northeast on Hwy 226 to State Hwy 22; east on Hwy 22 to the western exterior boundary of the Willamette NF; south along the western exterior boundary of the Willamette NF to Hwy 20; west on Hwy 20 to Lebanon, point of beginning.

**HUNTS 216C1, 216C2, and 216C3: Molalla** - 25% public lands. That part of Unit 16 west of the western exterior boundary of Mt Hood and Willamette NF: Beginning at the junction of Hwy 211 and the Molalla FR; south and east on Molalla FR to N Fork Main Line; east on N Fork Main Line to Lukens Cr Rd; east on Lukens Cr Rd to NF boundary; south on the NF boundary to the north bank of the N Santiam Rvr; west on the north bank of the N Santiam Rvr to Stayton-Scio Rd; north on Stayton-Scio Rd and Cascade Hwy to Hwy 213 at Silverton; north on Hwy 213 to Hwy 211; east on Hwy 211 to Molalla FR, point of beginning.

**HUNT 216D: Sandy** - 10% public lands. Those portions of unit 16 west of the western exterior boundary of the Mt Hood NF: Beginning at Interstate 84 at Benson State Park; west on Interstate 84 to Sandy River; southeast on the Sandy River to Teneyck Rd; south on Teneyck Rd to Hwy 211; southwest on Hwy 211 to Hwy 224; southeast on Hwy 224 to western exterior boundary of Mt Hood NF; north on western exterior boundary of Mt. Hood NF to Interstate 84; point of beginning.

**HUNT 216E: Green Mt.** - 18% public lands. 114 sq mi. That part of Unit 16 west of the western exterior boundary of Mt Hood NF. Beginning

at Hwy 224 and Hwy 211 Junction in Estacada; south on Hwy 211 to Molalla FR; south and east on Molalla FR to N Fork Main Line; east on N Fork Main Line to Lukens Cr Rd; east on Lukens Cr Rd to Mt. Hood NF boundary; north on western exterior boundary of Mt Hood NF to Hwy 224; west on Hwy 224 to Hwy 211 junction; point of beginning.

**HUNT 216F: NW Santiam** - 22% public lands. That part of Unit 16 outside of the western exterior boundary of the Mt. Hood NF and Willamette NF beginning at the junction of Hwy 22 and Hwy 226; west on Hwy 22 to Cascade Hwy; north on Cascade Hwy to State Hwy 213 at Silverton; northeast on Hwy 213 to State Hwy 211; northeast on Hwy 211 to Hwy 26 at Sandy; east on Hwy 26 to Teneyck Rd; north on Teneyck Rd to Sandy River; northwest down Sandy River to I-84; northeast on I-84 to Benson State Park and Mt. Hood NF boundary; south along the western exterior boundary of the Mt. Hood NF and Willamette NF to Hwy 22; west on Hwy 22 to Hwy 226; point of beginning[MAP]

**HUNT 217A: Lower Siletz Rvr** - 25% public lands. 106 sq mi. That part of Unit 17 as follows: Beginning at the intersection of Hwy 101 and Hwy 18; east on Hwy 18 to Murphy Rd; south on Murphy Rd to 100 Rd; south on 100 to BLM Rd



## THE ROCKY MOUNTAIN ELK FOUNDATION

# FIGHTING FOR HUNTER ACCESS IN OREGON

The RMEF has protected or enhanced 758,210 acres of habitat in Oregon and has opened or secured public access to 28,463 acres of previously inaccessible land.

**CONTACT:** Chad Klinkenborg (541) 705-5685  
Bob Bastian (541) 892-7767

**JOIN TODAY**  
[WWW.RMEF.ORG/OREGON](http://WWW.RMEF.ORG/OREGON)

# ELK REGULATIONS

6-8-35; east on 6-8-35 to 300 Rd; south and west on 300 to 100 Rd; south on 100 to 800 Rd; west on 800 to BLM Rd 7-9-20 (Box Canyon); west on 7-9-20 to 200 Rd (Gravel Cr Rd); southeast on 200 to 300 Rd; southwest on 300 to 4000 Rd (Werner Rd); west on 4000 to Siletz Rvr at Ichwhit County Park; downstream on Siletz Rvr to the Hwy 101 bridge; north on Hwy 101 to East Devils Lake Rd east and north on E. Devils Lake Rd to Hwy 101, then north on Hwy 101 to Hwy 18; point of beginning. [MAP]

**HUNT 217B: Upper Siletz Rvr** - 10% public lands. 128 sq mi. Beginning at the bridge over the Siletz Rvr, on the south side of Siletz upstream along the north side of the Siletz Rvr to the confluence of the north and south forks of the Siletz Rvr; upstream along the S Fork to the Old Valsetz-Falls City bridge; east on Old Valsetz-Falls City Rd to 1300 Rd; northwest on the 1300 to Fanno Ridge Rd; northwest on Fanno Ridge Rd to BLM Rd 8-8-23; northwest on 8-8-23 to BLM Rd 8-8-11; north on 8-8-11 to BLM Rd 8-8-12; northeast on 8-8-12 to BLM Rd 8-7-23 (M4 and Blackrock mainline); north and west on 8-7-23 to 300 Rd; west on 300 to 100 Rd; south on 100 to 800 Rd; west on 800 to BLM Rd 7-9-20 (Box Canyon); west on 7-9-20 to 200 Rd; southeast on 200 (Gravel Cr Rd) to 300 Rd; southwest on 300 to 4000 Rd (Werner Rd); southwest on 4000 to the Siletz Rvr at Ichwhit Co Park; upstream along the Siletz Rvr to the bridge on the south side of Siletz, point of beginning. [MAP]

**HUNT 217C: Dallas** - 17% public lands. That part of Unit 17 beginning at Dallas; northeast on State Hwy 223 to State Hwy 22; Northwest on Hwy 22 to State Hwy 18; west on Hwy 18 to Murphy Rd; south on Murphy Rd to 100 Rd; south on Rd 100 Rd to BLM Rd 6-8-35; east on 6-8-35 to 300 Rd; south on 300 Rd to BLM Rd 8-7-23 (M4 and Blackrock mainline); east on Blackrock mainline to S-line; southwest on S-line to Fanno Ridge Rd; southeast on Fanno Ridge to 1300 Rd; southeast on 1300 Rd to old Valsetz-Fall City Co Rd; east on old Valsetz-Fall City Co Rd to Fall City; southeast on Bridgeport Rd (No 864) and Gardner Rd (No 865) to Hwy 223; north on Hwy 223 to Dallas, point of beginning. [MAP]

**HUNT 218A: NE Alsea** - 15% public lands. That part of Unit 18 beginning at the intersection of Hwys 99 and 20/34 in Corvallis; west on Hwy 34 to Philomath; west on Hwy 20 to Blodgett; north west on the Summit-Nashville Rd (Co Rd 180) to the Logsdan Rd in Nashville; north on Logsdan Rd to the Green Mt Rd; north on Green Mt Rd to the 1420 Rd; north on 1420 to 1400 Rd; west on 1400 Rd to the old Valsetz-Fall City main Co Rd; east on the old Valsetz-Fall City main Co Rd to Fall City, southeast on Bridgeport Rd (No 864), Gardner Rd (No. 865), Airlie Rd (No 7) to State Hwy 99; south on Hwy 99 to Corvallis, point of beginning. [MAP]

**HUNT 218B: SW Alsea** - 84% public lands. 468 sq mi. That part of Unit 18 south and west of the following line: Beginning at Waldport; east on State Hwy 34 to FR 3415; south on FRs 3415, 3412 and 3310 to Lobster Cr Rd; south and east on Lobster Cr Rd to Preacher Cr Rd; south on Preacher Cr Rd to FR 35; south on 35 to Panther Cr Rd; south on Panther Cr Rd to Deadwood Cr Rd; south on Deadwood Cr Rd to State Hwy 36, south to the north shoreline of Lake Cr. [MAP]

**HUNT 218C: SE Alsea** - 42% public lands. 381 sq mi. That part of Unit 18 south and east of the following line: Beginning at the intersection of Decker Rd and Bellfountain Rd; west on Decker Rd to State Hwy 34; southwest on Hwy 34 to FR 3415; south on FRs 3415, 3412 and 3310 to Lobster Cr Rd; south and east on Lobster Cr Rd to Preacher Cr Rd; south on Preacher Cr Rd to FR 35; south on 35 to Panther Cr Rd; south on Panther Cr Rd to Deadwood Cr Rd; south on Deadwood Cr Rd to State Hwy 36, south to the north shoreline of Lake Cr. [MAP]

**HUNT 218D: SW Alsea Private Lands** - 0% public lands. PRIVATE LANDS ONLY within that part of Unit 18 south and west of the following line: Beginning at Waldport; east on State Hwy 34 to FR 3415; south on FRs 3415, 3412 and 3310 to Lobster Cr Rd; south and east on Lobster Cr Rd to Preacher Cr Rd; south on Preacher Cr Rd to FR 35; south on 35 to Panther Cr Rd; south on Panther Cr Rd to Deadwood Cr Rd; south on Deadwood Cr Rd to State Hwy 36, south to the north shoreline of Lake Cr. [MAP]

**HUNT 218E: Central Alsea Private** - 0% public lands. PRIVATE LANDS ONLY. Within that part of Unit 18 beginning at Newport; east on Hwy 20 to state Hwy 34 in Philomath; southwest on Hwy 34 to Waldport; north on Hwy 101 to Newport, point of beginning.

**HUNT 218F: NW Alsea** - 5% public lands. 263 sq mi Beginning at the intersection of US Hwy 101 and US Hwy 20 in Newport; east on Hwy 20 to Co Rd 180 (Nashville Summit Rd) in Blodgett; northwest on Co Rd 180 to the Logsdan Rd intersection at Nashville; north on Logsdan Rd to Green Mt Rd (BLM Rd 10-8-23.1); north on Green Mt Rd to the 1420 Rd; north on 1420 Rd to the 1400 Rd (Luckiamute Rd); west and north on the 1400 Rd to Old Valsetz-Fall City Rd; west on the Old Valsetz-Fall City Rd to the bridge over the S Fork of the Siletz Rvr; downstream along the south side of the Siletz Rvr to US Hwy 101 in Kernville; then south on Hwy 101 to Newport, point of beginning. [MAP]

**HUNT 219A: S Central McKenzie** - 22% public lands. Most elk in this area are on Weyerhaeuser lands that are open to hunters only on weekends. 803 sq mi. That part of Unit 19 beginning in Springfield; south on I-5 to Hwy 58; east on Hwy 58 to Lowell; east on N Shore Rd to Willamette NF boundary; north on NF boundary to FR

1806 (Little Fall Cr); northeast on FR 1806 to Willamette NF boundary; east on Willamette NF boundary to FR 1985; northeast on FR 1985 to FR 19; north on FR 19 to Hwy 126; west on Hwy 126 to FR 15; north on FR 15 to FR 1509; northwest on FRs 1509 and 1510 to the Lane Co Line/Calapooia divide; west along the Lane Co Line/Calapooia divide to Brush Cr Rd; north on Brush Cr Rd to Hwy 228; west on Hwy 228 to I-5; south on I-5 to Springfield, point of beginning. [MAP]

**HUNTS 219B: NW McKenzie** - 5% public lands. That part of Unit 19 beginning at the junction of I-5 and Hwy 34; south on I-5 to Hwy 228; east on Hwy 228 to Brush Cr Rd; south on Brush Cr Rd to the Lane Co Line/Calapooia Divide; east on the Lane Co Line/Calapooia Divide to the western exterior boundary of Willamette NF; north along the exterior boundary of the Willamette NF to Hwy 20, near Cascadia; west and north on Hwy 20 to Hwy 34; west on Hwy 34 to I-5, point of beginning. [MAP]

**HUNT 219C: Horse Rock** - 20% public lands. 210 sq mi. That part of Unit 19 beginning at Hwy 228 at I-5; east on Hwy 228 to Brush Cr Rd; south on Brush Cr Rd to Marcola Rd; south on Marcola Rd to I-105; west on I-105 to I-5; north on I-5 to Hwy 228, point of beginning. [MAP]

**HUNT 219D: Scott Mt** - 0% public lands. 103 sq mi. That part of Unit 19 beginning at junction of Hwys 228 and 20; west and north on Hwy 20 to Hwy 34; west on Hwy 34 to Steckly Rd; south on Steckly Rd, Sand Ridge Rd and Brownsville Rd to Hwy 228; east on Hwy 228 to Hwy 20 point of beginning. [MAP]

**HUNT 219E: Pengra** - 1% public lands. Approximately 14 sq. mi. That part of Unit 19 beginning at the junction of Hwy 58 and Parkway Rd; east on Hwy 58 to Jasper-Lowell Rd; north and west on Jasper-Lowell Rd to Parkway Rd; south on Parkway Rd to Hwy 58, point of beginning. State and Co parks within this hunt boundary are not open to big game hunting. Do not apply unless you have access to a place to hunt.

**HUNT 219F: Oakridge Private Lands** - 0% public lands. Shotgun or muzzleloader only. Private lands only in the following townships of Unit 19: T20S R3E, T21S R2E, and T21S R3E. Hunters should not apply unless they have access to a place to hunt.

**HUNT 220A: Noti-Saginaw** - 10% public lands. 308 sq mi. That part of Unit 20 beginning at Eugene; west on Hwy 126 to Poodle Cr Rd; north on Poodle Cr Rd to Hwy 36; west on Hwy 36 to BLM Rd 16-7-12.1; south on BLM Rds 16-7-12.1, 16-7-12, 16-7-23, 17-7-14 and 17-7-22.3 to Hwy 126; southwest on Hwy 126 to Penn Rd; east on Penn Rd and Co Rd 4335 to Crow; south from Crow on Territorial Hwy to I-5; north on I-5 to Eugene, point of beginning. [MAP]

**HUNT 220B: W Siuslaw** - 50% public lands. That part of Unit 20 west of the following line: From the intersection of State Hwy 38 and Weatherly Cr Rd (BLM Rd 22-9-14) east of Scottsburg; north on Weatherly and Big Cr Rds to Upper Smith Rvr Access Rd (BLM Rd 20-11-36); north on BLM Rd 20-11-36 to Twin Sisters; east from Twin Sisters on BLM Rds 20-8-17 and 20-7-8.2 (South Sister Cr Rd) to BLM Rd 19-7-25.1 (Oxbow Access Rd); east on 19-7-25.1 to Siuslaw Rvr Rd (BLM Rd 19-7-25) at Alma; west on BLM Rd 19-7-25 and BLM Rd 18-8-34 to State Hwy 126; west on Hwy 126 to the Siuslaw Rvr at Mapleton. [MAP]

**HUNT 220C: E Siuslaw** - 50% public lands. That part of Unit 20 east of the following line: From the intersection of Hwy 38 and Weatherly Cr Rd (BLM Rd 22-9-14) east of Scottsburg; north on Weatherly and Big Cr. Rds to Upper Smith Rvr Access Rd (BLM Rd 20-11-36); north on 20-11-36 to Twin Sisters; east from Twin Sisters on BLM Rds 20-8-17 and 20-7-8.2 (South Sister Cr Rd) to BLM Rd 19-7-25.1 (Oxbow Access Rd); east on 19-7-25.1 to Siuslaw Rvr Rd (BLM Rd 19-7-25) at Alma; west on 19-7-25 and BLM Rd 18-8-34 to State Hwy 126; west on Hwy 126 to the Siuslaw Rvr at Mapleton. [MAP]

**HUNT 220D: Elkton** - 35% public lands. Southeast corner of Unit 20 in Umpqua Rvr drainage above Scottsburg. [MAP]

**HUNT 221A: NW Indigo** - 23% public lands. 415 sq mi in northwest corner of Unit 21 beginning at Cottage Grove; north on I-5 to State Hwy 58; southeast on Hwy 58 to Willamette NF boundary; west then south on Forest boundary to BLM Rd 23-1-13; west on 23-1-13 to 23-3-5.4 (Big Rvr Rd); northwest on Big Rvr Rd, London Rd, and S 6th St to I-5; north on I-5 to Cottage Grove, point of beginning. [MAP]

**HUNT 221B: Cougar Mt Taylor Bt** - 5% public lands. 65 sq mi. That part of Unit 21 beginning at intersection of I-5 and Hwy 58; south on I-5 to S 6th St, south on S 6th St and London Rd to BLM Rd 21-3-28; east and north on 21-3-28 and BLM Rd 21-3-12 to Mosby Cr Rd; northwest on Mosby Cr Rd to Garoutte Rd; northeast on Garoutte Rd to Government Rd; northwest on Government Rd to Row Rvr Rd; east on Row Rvr Rd to BLM Rd 20-2-32 (Cerro Gordo Rd); north on 20-2-32 and BLM Rd 20-2-29 to Weyerhaeuser Rd 1500; northwest on 1500 to Rd 1000; northeast on 1000 to Rd 20-2-23 (Castle Rock Mainline); northeast on 20-2-23 for 1 mi; north (cross country) from 20-2-23 to BLM Rd 19-2-34; north on Rds 19-2-34, 19-2-33.1, 19-2-33 and 19-2-20.1 to Bear Cr Rd; east on Bear Creek Rd to Rodgers Rd, north on Rodgers Rd to Enterprise Rd, north on Enterprise and N Enterprise Rd to Hwy 58, west on Hwy 58 to I-5, point of beginning. [MAP]

**HUNT 221C: Harness Mtn:** 28% public lands. That part of unit 21 east of Sutherlin starting at junction of Nonpareil Rd (Co Rd 19) and Weyco

Sutherlin Mainline; proceed east to junction with Weyco Rd 200; proceed south on Weyco Rds 200 to 210 to 217 to BLM Rd. 24-3-35; proceed east on 24-3-35 to 24-3-31.2 (becomes Weyco 318 Rd); proceed east and north on 318 to BLM 24-2-27.1; proceed east and south on 24-2-27.1 to 25-2-2.1 to Rock Creek Rd (26-3-1.0); north and east on Rock Cr Rd to 23-3-5.4; north and west on 23-3-5.4 to London and London Hill (Co Rd 8A); west on London Hill Rd to the powerline crossing in section 30 (Unit boundary line); follow powerline south and west to Romie Howard Rd (Co Rd 69); south and east on Romie Howard Rd to BLM Rd 23-4-34; south on 23-4-34 to 24-4-14; south on 24-4-14 to 24-4-22; north and east on 24-4-22 to 24-3-20; east on 24-3-20 to Nonpareil Rd (Co Rd 19); northeast on Rd 19, to point of beginning.

**HUNT 221D: S Indigo Private Lands** - 0% public lands. PRIVATE LANDS ONLY within that portion of Unit 21 in Douglas Co.

**HUNT 221E: Mosby** - 35% public lands. That part of Unit 21 beginning at the intersection of London Rd and Reservoir Rd; east on Reservoir Rd to BLM Rd 21-3-28; east and north on 21-3-28 and BLM Rd 21-3-12 to Mosby Cr Rd; northwest on Mosby Cr Rd to Garoutte Rd; northeast on Garoutte Rd to Government Rd; northwest on Government Rd to Row Rvr Rd; east on Row Rvr Rd to Sharp Cr Rd; south on Sharp Cr Rd to BLM Rd 23-1-12; southwest on BLM Rd 23-1-12 and 23-1-13 to Big Rvr Rd (BLM Rd 23-3-5.4); northwest on Big Rvr Rd to Lindon Rd; north on London Rd to Reservoir Rd, point of beginning. [MAP]

**HUNT 222A: Dixon Private Lands** - 0% public lands. PRIVATE LANDS ONLY in Unit 22.

**HUNT 223A1 and 223A2: Melrose Unit** - 14% public lands. All of Unit 23. **Note: The majority of elk during this hunt are concentrated on private lands. Do not apply unless you have access to a place to hunt.**

**HUNT 224A: Callahan** - 11% public lands. 111 sq. mi. In Unit 24, west of Roseburg, at the junction of Callahan Rd (Co Rd 174) and BLM Rd 27-7-4.0 (Rd 5340); southwest on 27-7-4.0 to Reston Rim Rd (Weyerhaeuser 9540 & 28-8-3.0); south and west on 28-8-3.0 to 28-8-9.1; west to Burnt Mt Rd (28-8-16.0); north and west on 28-8-16.0 to Burnt Ridge Rd (27-9-24.0); north on 27-9-24.0 to 26-9-8.0; north and west on 26-9-8.0 to Rd 5000 (Williams Rvr Rd); east on Rd 5000 to 7000 (Bottom Cr Rd); north and east on Rd 7000 to Rd 2550; Rd 2550 north to Rd 2000 (Bateman Rd); east on Rd 2000 to 8420 Rd; southeast on 8420 to 8800; south and east on 8800 (25-8-1.0); to 8500; east and south on 8500 to 5340; southeast on 5340 to junction of Co Rd 174 and 27-7-4.0, point of beginning. [MAP]

**HUNTS 224B: Old Blue** - 10% public lands. 156 sq mi. That part of Unit 24 southwest of Elkton

starting at junction of Loon Lake Rd (Co Rd 3) and Soup Cr (Co Rd 72 & BLM 23-9-19.0); east on 23-9-19.0 to 23-9-4.0; south and east on 23-9-4.0 to 23-9-28.0, south & east on 23-9-28.0 to Section 4 (1 mi east of Old Blue); south & east 1/2 mi to 24-8-20 becoming 3606 Rd (Bateman Rd); south and west on 3606 becoming Rd 2000 (still Bateman Rd); south and west on Rd 2000 to 2550; south on 2550 to 7000 Rd (Bottom Cr Rd); southwest on Rd 7000 to 5000 Rd (Williams Rvr Rd); northwest on Rd 5000 to 4000 Rd (E Millicoma Rvr Rd); west on 4000 to 1000 Rd (Matson Cr Rd); north and east on 1000 to Loon Lake Rd (Co Rd 3); east and north on Co Rd 3 to junction of Soup Cr, point of beginning. [MAP]

**HUNT 224C: Tioga Private** - 0% public lands. PRIVATE LANDS ONLY in Unit 24.

**HUNT 225A: N Sixes** - 8% public lands. That portion of Unit 25 north of the following line: From the mouth of Sixes Rvr upstream following Sixes Rvr and Middle Fork Sixes Rvr to NF boundary in Section 13, T32S, R13W; east and north on NF boundary to Salmon Cr; northeast on Salmon Cr to Powers Hwy. **Note: The majority of elk during this hunt are concentrated on private lands. Do not apply unless you have access to a place to hunt.**

**HUNT 225B: Curry Private** - 0% public lands. Private lands in that part of Unit 25 south of the following line: From the mouth of the Sixes Rvr upstream following Sixes Rvr and Middle Fork Sixes Rvr to the NF boundary in Section 13, T32S, R13W; east and north on Forest boundary to Salmon Cr; northeast on Salmon Cr to Powers Hwy; and private lands in that portion of Unit 27 in Curry Co.

**HUNT 226A: Powers Unit Private** - 0% public lands. PRIVATE LANDS ONLY in Unit 26.

**HUNT 228A: Applegate-Evans Cr** - 35% public lands. All of Units 28 and 29. **Note: The majority of elk during this hunt are concentrated on private lands. Do not apply unless you have access to a place to hunt.**

**HUNT 230A: W Rogue** - 35% public lands. That part of Unit 30 west of the following line: Beginning at State Hwy 62 and Butte Falls-Prospect Rd; south on Butte Falls-Prospect Rd to Butte Falls Fish Lk Rd southeast of Butte Falls; southeast on Butte Falls Fish Lk Rd to State Hwy 140; east on Hwy 140 to boundary of Unit 30; south on Unit boundary to Oregon-California State line; and that part of Unit 22 in Jackson Co south of the NF exterior boundary. [MAP] **Note: The majority of elk during this hunt are concentrated on private lands. Do not apply unless you have access to a place to hunt.**

**HUNTS 233X and 233Y: Sprague** - 75% public lands. That part of Unit 33 east of US Hwy 97.

# ELK REGULATIONS

**HUNT 234A: Little Rvr** - 50% public lands. Those parts of units 34 and 35 beginning at Burgess Rd and US Hwy 97; west on Burgess Rd to Ponderosa; west on Ponderosa to FR 4320; south on FR 4320 to Masten Rd; south and west on Masten Rd to FR 6203; west on 6203 to FR 6224; west on 6224 to FR 6220; south on 6220 to FR 62; south on 62 to US Hwy 97; south on Hwy 97 to USFS Rd 9775; east on 9775 to FR 9775-770; north on 9775-770 to Hwy 31; northwest on Hwy 31 to Hwy 97, point of beginning. [MAP]

**HUNT 234B: Tumalo** - 47% public lands. 415 sq mi in northeast part of Unit 34 and southeast part of Unit 39. Beginning at Deschutes Rvr at Tumalo; north on Deschutes Rvr to confluence with Whychus Cr; southwest on Whychus Cr to intersection with USFS 16 road in Sisters. South on USFS 16 road to junction of USFS 16x46-370. South on USFS 370 to jct with USFS 46 road (Century Drive), east and north on USFS 46 to Bend. From Bend, north on US Hwy 97 to jct with Hwy 20 west. Northwest on Hwy 20 west to Deschutes River in Tumalo, point of beginning. [MAP]. Please note: The Metolius and Tumalo winter range road closure are in effect in portions of the hunt area. Motor vehicles are not allowed on closed roads within the closure area.

**HUNT 235A: Badlands** - 65% public lands. 405 sq mi. That part of Unit 35 beginning at Bend southeast on Hwy 20 to junction with Millican Rd; north on Millican Rd to Bear Cr Rd; east on Bear Cr Rd to Hwy 27; north on Hwy 27 to Prineville and Hwy 126; west on Hwy 126 to Redmond and Hwy 97; south on Hwy 97 to Bend, point of beginning. [MAP]

**HUNTS 235X and 235Y: Paulina - E Fort Rock** - 75% public lands. All of Unit 35 and that part of Unit 77 east of US Hwy 97.

**HUNT 236A: Maury-Hampton Butte** - 53% public lands. That part of Unit 36 outside exterior boundary of Ochoco NF.

**HUNT 237A: N Ochoco** - 12% public lands. 235 sq mi of the northern part of Unit 37. Beginning at Mitchell east on Hwy 26 to Dayville; south on the South Fork John Day River to Tunnel Cr to Ochoco NF (ONF); west along exterior boundary of the ONF to Hwy 26; east on Hwy 26 to Mitchell, point of beginning. [MAP]

**HUNT 237B: Crooked Rvr** - 12% public land. 461 sq mi in the southern part of Unit 37. Beginning at the town of Prineville east on Hwy 26 to Ochoco NF (ONF) boundary; east along exterior boundary of the ONF and selected BLM lands (BLM lands adjoining the ONF and along the NF Crooked Rvr) to where Forest Rd 58 exits the east side of the ONF; east on Forest Rd 58 to the South Fork John Day Rvr (SFJDR); south on SFJDR to Grant Co Rd 67; west on Grant Co Rd 67, Crook Co Rd 112 and State Hwy 380 to the Crooked River; west on Crooked Rvr, Prineville

Res to Hwy 27 at Bowman Dam; northwest on Hwy 27 to Prineville and Hwy 26, point of beginning. [MAP]

**HUNTS 237C1 and 237C2: Ochoco Private** - 16% public land, 893 sq mi That part of Unit 37 outside the exterior boundary of the Ochoco NF. Private "in-holdings" within the Ochoco NF are closed to hunting with this tag.

**HUNT 238A: SW Grizzly** - 17% public lands. 450 sq mi of Unit 38 in portions of T10, 11, 12, 13, 14S and R13, 14, 15, 16, 17 and 18E. [MAP]

**HUNT 238B: N Grizzly Private** - 0% public lands. PRIVATE LANDS ONLY. 326 sq mi of units 38, 40 and 43 in parts of T6, 7, 8, 9 and 10S, R14, 15, 16, 17, 18, 19 and 20E. [MAP]

**HUNTS 238C1 and 238C2: Grizzly Private Lands** - 0% public lands. PRIVATE LANDS ONLY in Unit 38.

**HUNT 240A: Maupin-W Biggs** - 7% public lands. All of Unit 40 and that part of Unit 43 west of John Day Rvr.

**HUNT 240B: Maupin-West Biggs Private: 100% private lands.** All private lands within units 40 and 43.

**HUNT 241A: The Dalles Watershed** - 100% public lands. That part of Unit 41 as follows: 22 sq mi in Unit 41 southwest of The Dalles within the boundaries of The Dalles Watershed. This area is closed to motor vehicles. Entry is allowed only by City of The Dalles permit, only for the duration of the hunt. Any entry into watershed at other times or by persons other than tag holders is prohibited. The City of The Dalles entry permits are limited to persons with a valid ODFW controlled hunt tag. After a tag holder harvests an animal, one person may accompany the permit holder to help remove the animal. Persons unable to hunt alone should apply as a party or not apply for this hunt. [MAP]

**HUNT 241B: White Rvr-Hood** - 50% public lands. All of units 41 and 42.

**HUNTS 241C1 and 241C2: N White Rvr -Hood** - 50% public lands. All of Unit 42 and that part of Unit 41 north of Dufur Mill Rd (FR 44).

**HUNT 241D: Larch Cr** - 20% public lands. That part of Unit 41 beginning at Dufur; south on Hwy 197 approximately 12 mi to Tooter Cr Big Game Fence; northwest on Big Game Fence to Friend Rd; west on Friend Rd to FR 2730; west on 2730 to Forest trail 457; northeast on 457 to Fifteenmile Cr; east on Fifteenmile Cr to NF boundary; north on Forest boundary to FR 44; east on 44 to Dufur, point of beginning. [MAP]

**HUNT 244A: Columbia Basin** - 5% public land. All of unit 44.

**HUNTS 245A1 and 245A2: N Fossil Private Lands** - Private lands only within that part of Unit 45 north of State Hwy 19.

**HUNTS 245B1 and 245B2: S Fossil Private Lands** - Private lands only within that part of Unit 45 south of State Hwy 19.

**HUNT 245C: N Fossil** - 14% public lands. That part of Unit 45 north of State Hwy 19.

**HUNTS 245D1, 245D2, and 245D3: S Fossil** - 10% public lands. That part of Unit 45 south of State Hwy 19.

**HUNT 245E: Fossil-E Biggs Agri** - 8% public lands. That part of Unit 45 that is on or within one mi of agricultural lands and that portion of Unit 43 that is east of the John Day Rvr that is on or within one mi of agricultural lands and that portion of Unit 44 west of Rock Cr that is on or within one mi of agricultural lands or active CRP lands. Agricultural lands are defined on the definitions page.

**HUNT 246A: W Murderers Cr** - 65% public lands. That part of Unit 46 west of US Hwy 395.

**HUNT 246B: E Murderers Cr** - 65% public lands. That part of Unit 46 east of US Hwy 395.

**HUNT 246D: Upper John Day Rvr** - 7% public lands. Those parts of units 46, 47 and 65 as follows: In Unit 46: from US Hwy 26 Dog Cr intersection; south on Dog Cr to a line 1/2 mi south of exterior NF boundary from Dog Cr to John Day Rvr. In Unit 65: west of a line 1/2 mi east of the exterior boundary of NF from Rail Cr to Hwy 26 at Dixie Summit. In Unit 47 south from Dixie Summit, west on FS Rd 096 to Ella Gulch; downstream on Ella Gulch to Dixie Cr; downstream on Dixie Cr to the junction of Dixie Cr and the north edge of Section 26; west on sections 26, 27, 28 and 29 to exterior boundary on NF; west on exterior boundary to US Hwy 395. South on US Hwy 395 to 395/26 intersection; east on Hwy 26 to Dog Cr, point of beginning. [MAP]

**HUNT 246E: Murderers Cr Private Lands Plus** - 0% public lands. PRIVATE LANDS ONLY in Unit 46 and that part of Unit 65 starting at the junction of Co Rd 62 and the Malheur NF boundary; north on the exterior forest boundary to the junction of Hwy 26; southwest on Hwy 26 to the junction of Co Rd 62, point of beginning. ALL applicants for this hunts must be listed on a Landowner Permission Form of a qualified landowner within the hunt area. You are still eligible to hunt on other private lands within the entire hunt area, but must have permission to hunt at least one property via the form.

**HUNTS 247A1 and 247A2: Northside Private Lands** - 0% public lands. OPEN AREA: Private lands only in Unit 47; by permission from landowner. ALL applicants for these hunts must

be listed on a Landowner Permission Form of a qualified landowner within the hunt area. You are still eligible to hunt on other private lands within the hunt area, but must have permission to hunt at least one property via the form.

**HUNT 247B: W Northside** - 30% public lands. That part of Unit 47 west of US Hwy 395.

**HUNT 247C: E Northside** - 90% public lands. That part of Unit 47 east of US Hwy 395.

**HUNTS 247D1, and 247D2: Northside -Ritter Private** - 0% public lands.

PRIVATE LANDS ONLY in that part of Unit 48 south and east of N Fork John Day Rvr and all of Unit 47 west of US Hwy 395. ALL applicants for these hunts must be listed on a Landowner Permission Form of a qualified landowner within the hunt area. You are still eligible to hunt on other private lands within the hunt area, but must have permission to hunt at least one property via the form.

**HUNTS 248A1 and 248A2: Heppner** - 38% public lands. That part of Unit 48 north and west of N Fork John Day Rvr.

**HUNTS 248B1 and 248B2: Ritter** - 8% public lands. That part of Unit 48 south and east of N Fork John Day Rvr.

**HUNT 248C: Monument** - 0% public lands. Private lands only in that part of Unit 48 located south of exterior boundary of Umatilla NF and north of mainstem and N Fork John Day Rvr.

**HUNT 248D: Heppner** - 38% public lands. That part of Unit 48 north of mainstem and N Fork John Day Rvr.

**HUNT 248E: Willow Creek** - 0% public lands. Private lands only in that portion of Unit 48 north of the exterior boundary of the Umatilla NF and FR 53.

**HUNT 249B: McKay Cr** - 5% public lands. That part of Unit 49 north of East Birch Cr Co Rd (including Indian Lk Rd).

**HUNT 249C: Central Ukiah** - 35% public lands. That part of Unit 49 south of East Birch Cr Co Rd, Indian Lake Rd and FR 21, and north of Hwy 244.

**HUNT 249D: S Ukiah** - 70% public lands. That part of Unit 49 south of Hwy 244.

**HUNT 251A: N Sumpter** - 40% public lands. That part of Unit 51 north of the following line; Beginning at the I-84 overpass of Burnt River Canyon Ln; west on Burnt River Canyon Ln to Burnt River Canyon Rd; west on Burnt River Canyon Rd to Hwy 245; west on Hwy 245 to Hwy 26.

**HUNTS 251B1 and 251B2: S Sumpter** - 25% public lands. That part of Unit 51 south of the following line; Beginning at the I-84 overpass of Burnt River Canyon Ln; west on Burnt River Canyon Ln to Burnt River Canyon Rd; west on Burnt River Canyon Rd to Hwy 245; west on Hwy 245 to Hwy 26.

**HUNT 251C: N Sumpter** - 40% public lands. That part of Unit 51 north of the following line; Beginning at the I-84 overpass of Burnt River Canyon Ln; west on Burnt River Canyon Ln to Burnt River Canyon Rd; west on Burnt River Canyon Rd to Hwy 245; west on Hwy 245 to Hwy 26.

**HUNT 251D: S Sumpter** - 25% public lands. That part of Unit 51 south of the following line; Beginning at the I-84 overpass of Burnt River Canyon Ln; west on Burnt River Canyon Ln to Burnt River Canyon Rd; west on Burnt River Canyon Rd to Hwy 245; west on Hwy 245 to Hwy 26.

**HUNTS 251E1 and 251E2: Elkhorn Mt** - 70% public lands. This hunt area is mostly rugged terrain with few Rds; hunters should be prepared. That part of Unit 51 beginning at Baker City, south on Hwy 7 to FR 6550 (near McEwen); north on 6550 to FR 6530; east and north on 6530 to FR 6510; east and north on 6510 to Elkhorn Ridge; northwest on Elkhorn Ridge to Anthony Lks Rd; east on Anthony Lks Rd to Foothill Rd; south on Foothill Rd to Muddy Cr Rd; east on Muddy Cr Rd to Pocahontas Rd; south and east on Pocahontas Rd to Baker City, point of beginning. [MAP]

**HUNTS 252A1 and 252A2: Starkey** - 67% public lands. All of Unit 52 excluding the Starkey Experimental Forest and Range fenced enclosure and a 1/4-mi buffer outside the exterior 8-ft fence.

**HUNT 252B: S Starkey** - 60% public lands. All of Unit 52 south of State Hwy 244.

**HUNT 252C: S Starkey Private** - 0% public lands. PRIVATE LANDS ONLY in that part of Unit 52 south of State Hwy 244, excluding Elkhorn WA.

**HUNT 252D: Starkey Experimental Forest** - 100% public lands. That part of Unit 52 as follows: approximately 30 sq mi of Starkey Experimental Forest and Range enclosure located within Unit 52. A 1/4-mi buffer along all 8-ft high fences, the 900-acre feed area, 1,500-acre Campbell Flat and 3,600-acre intensive timber management area are closed to all hunting, except as permitted by ODFW research personnel prior to any hunt. Hunters shall agree to participate in research collections and activities, which will include a general questionnaire about the hunting experience. **See page 19 for ATV research that will affect this hunt.** [MAP]

**HUNT 252E1 and 252E2: Shaw Mtn** - 23% public lands. That part of Unit 52 as follows: Beginning 7 mi. south of La Grande at junction of I-84 and FR 43; west and south on FR 43 to FR 4315; south and east on FR 4315 to Wolf Creek Ln to I-84 and north to point of beginning.

**HUNT 252F: North Starkey** - 77% public lands. All of Unit 52 north of Hwy 244, excluding the Starkey Experimental Forest and Range fenced enclosure and 1/4 mile buffer outside the exterior 8 ft. fence.

**HUNT 253A1 and 253A2: S Catherine Cr Private** - 0% public land. Private lands only in that part of Unit 53 south of Hwy 237 from Island City to Cove and Mill Cr Rd from Cove to Moss Springs Campground and that portion of unit 63 north of Hwy 203.

**HUNT 253B: S Catherine Cr** - 40% public lands. That part of Unit 53 south of Hwy 237 from Island City to Cove and Mill Cr Rd from Cove to Moss Springs Campground.

**HUNTS 253C1 and 253C2: Mt Harris** - 20% public lands. That part of Unit 53 north of Hwy 237 from Island City to Cove and Mill Cr Rd from Cove to Moss Springs Campground. [MAP]

**HUNT 254A: Pumpkin Ridge** - 25% public lands. That part of Unit 54 beginning at Elgin; south on State Hwy 82 approximately 4-1/4 mi to Courtney Ln; west on Courtney Ln to Summerville Rd; north on Summerville Rd to Dry Cr Ln; west on Dry Cr Ln to Craig Lp; northwest on Craig Lp to Ruckel Rd; northwest on Ruckel Rd (FR 32) to FR 31; north on 31 to FR 3738 (Phillips Cr Rd); southeast on 3738 to State Hwy 204; east on Hwy 204 to Elgin, point of beginning. [MAP]

**HUNT 255A: Mill Cr Watershed** - 100% public lands. That part of Unit 55 beginning at Mill Cr Watershed intake at Mill Cr; north on Intake Ridge trail to Oregon-Washington state line in T6N, R38E, Section 15; east on state line to FR 64 (Skyline Rd); southwest on 64 to FR 65 (Tiger Canyon Rd); southwest on FR 65 to Indian Ridge trail; northwest on Indian Ridge trail to Tiger Cr Bridge on Mill Cr; east on Mill Cr to Mill Cr Watershed intake, point of beginning. See page 108 for specific regulations prior to applying for hunt. [MAP]

**HUNT 255B: Walla Walla Private** - 0% public lands. PRIVATE LANDS ONLY in that part of Unit 55 outside the exterior boundary of the NF.

**HUNTS 255X, 255Y1, and 255Y2: Walla Walla** - 33% public lands. All of Unit 55 except for the Mill Cr Watershed. See 255A for Mill Cr Watershed hunt description.

# ELK REGULATIONS

**HUNT 256A: Bartlett Bench** - 10% public lands. That part of Unit 56 beginning at Troy; west on Wenaha Rvr to Crooked Cr; north on Crooked Cr to Washington state line; east on state line to Grande Ronde Rvr; southwest on Grande Ronde Rvr to Troy, point of beginning. [MAP]

**HUNT 257A: Elk Cr** - 20% public lands. That part of Unit 57 south and east of following line: Beginning on Unit 57 boundary at Enterprise; north on Hwy 3 to Charlois Rd (FR 46); southeast on Charlois Rd to FR 4605; north on 4605 to FR 4605-200; north on 4605-200 to FR 4615; north on 4615 to north boundary of Section 9 (T3N, R45W); east on north boundary of section 9 and 10 to Unit 57 boundary at Joseph Cr. [MAP]

**HUNTS 257B1 and 257B2: Flora** - 5% public lands. That part of Unit 57 beginning at Day Ridge Rd; west on Day Ridge Rd to the line between Sections 28 and 29 (T4N, R44E); north on section line to Shamrock Cr; northwest on Shamrock Cr to Courtney Cr; northwest on Courtney Cr to Grande Ronde Rvr; northeast on Grande Ronde Rvr to Oregon-Washington state line; east on state line to Joseph Cr; southwest on Joseph Cr to Wallowa-Whitman Forest boundary; southwest on Forest boundary to Hwy 3; south on Hwy 3 to Day Ridge Rd, point of beginning. [MAP]

**HUNT 257C: Whisky Cr** - 0% public lands. That part of Unit 57 beginning at Enterprise; northwest on Hwy 82 to Promise Rd; north on Promise Rd to Dry Cr; east on Dry Cr to Troy Rd; north on Troy Rd to Tope Cr Lookout Rd; southeast on Tope Cr Lookout Rd to Whisky Cr Rd; south on Whisky Cr Rd to Middle Fork Whisky Cr; east on Middle Fork Whisky Cr to Hick Springs Rd, northeast on Hick Springs Rd to Hwy 3; south on Hwy 3 to Enterprise, point of beginning.

**HUNT 257D: E Sled Springs** - 10% public lands. That part of Unit 57 east of Powwatka Ridge Rd.

**HUNT 257E: W Sled Springs** - 25% public lands. That part of Unit 57 west of Powwatka Ridge Rd.

**HUNT 257F: Cricket Flat** - 0% public lands. That part of Unit 57 west of Wallowa Rvr.

**HUNTS 258A1, 258A2, 258A3, 258A4 258A5, 258A6, and 258A7 Zumwalt** - 5% public lands. That part of Unit 57 south and east of the following line: Beginning at Enterprise; north on Hwy 3 to Co Rd 646 (Swamp Cr Ln); southeast on Swamp Cr Ln to Co Rd 797 (Elk Mt Rd); north on Co Rd 797 to Co Rd 749 (Beaver Cr Rd); northeast on Co Rd 749 to FR 80; northwest on FR 80 to FR 46; northeast on FR 46 to Crow Cr and that part of Unit 58 south of the following line: Beginning where Crow Cr Rd crosses Chesnimnus Cr; east on Chesnimnus Cr to Pine Cr; southeast on Pine Cr to Alder Cr; southeast on Alder Cr to FR 990; east on 990 to FR 46; north on

FR 46 to township line separating T2 and 3N; east on township line to Imnaha Rvr. [MAP]

**HUNTS 259X and 259Y: Snake Rvr Unit** - 92% public lands. All of Unit 59. NOTE: Private lands on Imnaha Rvr may limit access to west portion of Unit 59. Hunters are required to obtain permission from landowners before accessing private lands.

**HUNT 260A: Alder Slope** - 40% public lands. That part of Unit 60 beginning at Enterprise; south and east on Hwy 82 to BC Cr; up BC Cr through BC Saddle to Twin Cr; down Twin Cr to Hurricane Cr; north on Hurricane Cr to Little Granite Cr; up Little Granite Cr to summit of Lostine-Hurricane Divide; north on Lostine-Hurricane Divide through Ruby Peak and Murray Saddle to Eagle Cap Wilderness boundary; north and west on wilderness boundary to Silver Cr; down Silver Cr to Lostine Rvr; north on Lostine Rvr to Rd 8250; northwest on Rd 8250 to Co Rd 515; north on 515 to Hwy 82; southeast on Hwy 82 to Enterprise, point of beginning. [MAP] **Special restriction: Within the following portion of the Alder Slope Hunt boundary, centerfire rifles and handguns are prohibited for hunting:** Beginning at Enterprise, south and east on Hwy 82 to W Wallowa Ave in Joseph; west on W Wallowa Ave to Airport Ln; west on Airport Ln to Hurricane Cr Rd; north on Hurricane Cr Rd to Pine Tree Rd; west and north on Pine Tree Rd to Century Ln; west on Century Ln to Alder Slope Rd; north on Alder Slope Rd to Black Marble Ln; west on Black Marble Ln to Lime Quarry Rd; north on Lime Quarry Rd to Reavis Ln; west on Reavis Ln to Sunrise Rd; north on Sunrise Rd to Homan Rd; east on Homan Rd to Powers Rd; north on Powers Rd to Hwy 82; east on Hwy 82 to Enterprise, point of beginning. [MAP]

**HUNT 261A1 and 261A2: Clear Lake** - Deadhorse - 55% public lands. That part of unit 61 beginning at the junction of Hwy 350 (Imnaha Hwy) and county Rd 674 (Rail Canyon); south and east on Rd 674 to Co Rd 805; east on Rd 805 to Big Sheep Cr.; north on Big Sheep Cr. to Hwy 350; southwest on Hwy 350 to junction of Hwy 350 and Co. Rd. 674, point of beginning.

**HUNT 263A1 and 263A2: SW Keating Private** - 30% public lands. That part of Unit 63 beginning at N Powder; northeast and southeast on Powder Rvr to State Hwy 203; northeast on state Hwy 203 to Medical Springs; southeast on Big Cr Rd 71 to FR 70 (Collins Rd); south on FR 70 to NF boundary; southeast along the NF boundary to FR 70 (near Forshey Cr); south on FR 70 to Sparta Rd; south and west along Sparta Rd to Hwy 86; west on Hwy 86 to I-84 to N. Powder; point of beginning. [MAP]

**HUNTS 265A1, 265A2 and 265A3: W Beulah** - 80% public lands. That part of Unit 65 west of the following line: Beginning at the junction of Hwy

20 and N Fork of Malheur Rvr at Juntura; north on N Fork Malheur Rvr to Little Malheur Rvr; then northerly on Little Malheur Rvr to FR 16; north and east on 16 to Hwy 26 east of Unity.

**HUNTS 265B1, 265B2, and 265B3: E Beulah** - 50% public lands. This hunt occurs in an elk de-emphasis zone with liberal hunting seasons designed to control elk populations. It is not intended to be a quality hunting opportunity. That part of Unit 65 east of the following line: Beginning at the junction of Hwy 20 and N Fork of Malheur Rvr at Juntura; north on N Fork Malheur Rvr to Little Malheur Rvr; northerly on Little Malheur Rvr to FR 16; north and east on 16 to Hwy 26 near Murray Reservoir.

**HUNT 265C: Bully Cr** - 60% public lands. This hunt occurs in an elk de-emphasis zone with liberal hunting seasons designed to control elk populations. It is not intended to be a quality hunting opportunity. That part of Unit 65 east of the following line: Beginning at junction of Hwy 20 and N Fork Malheur Rvr at Juntura; north on N Fork Malheur Rvr to Bear Cr; north on Bear Cr to FR 416; east on 416 to Lockhart Crossing on the Little Malheur Rvr; north on Little Malheur Rvr to FR 16; north and east on FR 16 to Hwy 26.

**HUNT 265D: E Grant** - 85% public lands. That part of Unit 65 that drains into John Day Rvr system and that part of Unit 46 east of US Hwy 395. [MAP]

**HUNTS 266A1 and 266A2: Drewsey Valley** - 60% public lands. Those parts of units 65 and 66 as follows: In Unit 65 beginning at the junction of the Drewsey-Prairie City Rd and US Hwy 20; north on the Drewsey-Prairie City Rd (FR 1663) to the Malheur NF boundary; east and north along the Malheur NF exterior boundary to the N Fork Malheur Rvr; south on the N Fork Malheur Rvr to US Hwy 20; west on US Hwy 20 to the Drewsey-Prairie City Rd In Unit 66 beginning at the junction of US Hwy 20 and Pine Cr Rd; north on Pine Cr Rd to the confluence of Little Pine Cr and Pine Cr; upstream to the west on Pine Cr to the Malheur NF boundary; north and east on the Malheur NF exterior boundary to FR 1663; south on FR 1663 and the Drewsey-Prairie City Rd through Drewsey to US Hwy 20; west on Hwy 20 to Pine Cr Rd, the point of beginning. National Forest land as well as state, private and other lands within the exterior boundary of the NF are excluded from the hunt area.

**HUNTS 266B, 266X and 266Y: N Malheur Rvr** - 80% public lands. That part of Unit 66 north of US Hwy 20.

**HUNT 266C: S Malheur Rvr** - 70% public lands. That part of Unit 66 south of US Hwy 20.

**HUNT 268A: E Whitehorse** - 95% public lands. That part of Unit 68 lying south and east of State Hwy 95. Most elk found in this area migrate

from Idaho and cannot consistently be found in Oregon. Elk will be scattered.

**HUNTS 271A1 and 271A2: Silvies-N Juniper** - 45% public lands. Those parts of Units 71, 72 and 73 as follows: In Unit 71 north of the following line: Beginning on US Hwy 395 near MP 17, east on Iron Mt Rd to Double O Rd; east on Double O Rd to State Hwy 205 (excluding Malheur NWR). That part of Unit 72 outside the exterior boundary of the Ochoco and Malheur NF (National Forest land as well as state, private and other lands within the exterior boundary of the NF are excluded from the hunt area). That part of Unit 73 north and east of Placidea Butte Rd.[MAP]

**HUNT 271B1 and 271B2: N Juniper** - 50% public lands. Those parts of units 71 and 73 as follows: That part of Unit 71 north of the following line: Beginning on US Hwy 395 near MP 17; east on Iron Mt Rd to Double O Rd; east on Double O Rd to State Hwy 205. Excluding Malheur NWR. That part of Unit 73 north and east of Placidea Butte Rd.

**HUNT 272B: West Silvies** - 60% public lands. That part of Unit 72 west of the following roads: Beginning at junction of US Hwy 20 and Silver Creek Rd (Harney Co Rd 138); north on Co Rd 138 and USFS Rd 45 to USFS Rd 41 north of Delintment Lake; north on USFS Rd 41 to 125Grant Co Rd 69; north on Co 69 to Crook

Co Rd 318; north on Co Rd 318 to junction with Paulina-Suplee Rd. [MAP]

**HUNT 277A: Connley Hills** - 55% public lands. That part of Unit 76 north and east of FR 2901, 3036, 2914, 2916, 2917 and 2804 and that part of Unit 77 east of FR 2516. [MAP]

**HUNT 278A1 and 278A2: High Desert** - 80% public lands. That part of Unit 66 south of US Hwy 20; and all of units 67, 68, 69, 70, 71 and 73, hunt excludes Malheur NWR and Hart Mt NAR.

## ELK HUNTERS— DON'T SHOOT A MOOSE!

Moose continue to expand their range through out the western states including Oregon. A resident population of 50-60 moose now occupies portions of the Walla Walla and Wenaha Wildlife Management Units north of Elgin. Moose are also frequently sighted in adjacent management units particularly the Sled Springs, Chesnimnus, Snake River, Imnaha and Pine Creek Wildlife Management Units. Moose are generally larger than elk and vary in color from dark brown to black; nevertheless, moose are occasionally mistaken for other big game species, particularly elk. There are no hunts for moose, but moose occur where there are elk hunts. ODFW is reminding hunters to be sure of their target.



Timberline Range Camps, LLC | 1145 So Blackhawk Blvd, Mt. Pleasant, UT  
435-462-5300 | www.trccamps.com



Our goal at Timberline is to provide the highest quality range camp trailers on the market - a range camp trailer that will last a lifetime! Range camps have a long history of being reliable, durable and comfortable and we hold true to that tradition. Providing better insulation or using better materials to strengthen and improve the longevity is a constant pursuit for us!



The Escape by Timberline is another traditional model that has kept our customers comfortable and protected for years. Its 140 year old design is proven to maximize your storage and living space!



The Dawg House was created by oil field workers working in cold climates. It comes equipped with a microwave, fridge, catalytic heater, air conditioner, table area and desk area.



Isn't it about time that someone builds a trailer that will outlast the life of its loan and hold its value? The Legacy by Timberline has it all, size, amenities, comfort and longevity.



The "Ultimate Hunting Lodge On Wheels". These camps, like the rest of the Timberline line-up, are built to last. They will save you thousand of dollars when you look at their usable life as compared to conventional RVs!

## CUSTOM BUILT CAMPS



At Timberline we not only build the "Best Camp Out There" with our standard models, but we also offer custom built camps to suit your needs. Looking for a one-of-a-kind, or need a camp with special features, or to meet special needs? **We Can Do It!**



# ELK REGULATIONS

## Controlled 200 Series Elk Muzzleloader Hunts

**Tag Sale Deadline:** The day before the hunt begins.

**Hunt Area:** Entire wildlife management unit unless indicated by an asterisk(\*). Landowner preference tags available, see page 15.

**Private lands will limit access for highlighted hunts. Do not apply unless you have access to a place to hunt.**

### CONTROLLED 200 SERIES ELK MUZZLELOADER HUNTS

HUNT #	HUNT NAME	BAG LIMIT	OPEN SEASON	2015 TAGS	2015 1 <sup>ST</sup> CHOICE APPLICANTS
200M1	NW Cascades*	One elk** outside all USFS lands **One bull inside all USFS lands	Nov. 12 - Nov. 18	500	430
200M2	SW Cascade*	One elk** outside all USFS lands **One bull inside all USFS lands	Nov. 12 - Nov. 18	400	629
214M	NE Trask*	One elk	Dec. 18 - Dec. 31	44	135
224M	Tioga	One 3 pt+	Dec. 10 - Dec. 25	385	136
234M	E Cascade*	One elk	Nov. 5 - Nov. 13	165	601
235M	Paulina - E Fort Rock*	One bull elk	Oct. 15 - Oct. 21	55	86
248M	Pole Cr*	One bull elk	Oct. 15 - Oct. 23	27	268
251M1	Elkhorn No. 1*	One antlerless elk	Aug. 1 - Oct. 15	55	39
251M2	Elkhorn No. 2*	One antlerless elk	Oct. 16 - Dec. 31	55	33
253M	Mt Harris*	One antlerless elk	Dec. 3 - Dec. 18	83	3
254M1	Union Agri No. 1*	One antlerless elk	Aug. 1 - Oct. 31	161	179
254M2	Union Agri No. 2*	One antlerless elk	Nov. 1 - Jan. 31 2017	273	191
260M	Eagle Cap*	One bull elk	Oct. 15 - Oct. 23	44	105
265M	E Grant*	One elk	Oct. 15 - Oct. 21	193	241
278M	High Desert*	One elk	Oct. 15 - Oct. 23	138	179

#### \*Hunt Descriptions

For those hunt descriptions with [MAP] following the description, maps can be found on our website at [www.odfw.com/resources/hunting/big\\_game/units](http://www.odfw.com/resources/hunting/big_game/units).

**Hunt 200M1: NW Cascades** - All of units 16 and 19 and that part of Unit 21 in the Willamette Rvr Drainage north of the following line: Beginning along the eastern edge of Unit 21 at the Pacific Crest Trail; south on the Pacific Crest Trail to Trail 3641; westerly on Trails 3641, 3643 and 1407 to FS Rd 770; westerly on FRs 770, 2154, 236, 436 to FR 3810; northwest on 3810 to junction of FR 3810 and 5851; north on 5851 to trail 1407; north on 1407 to FR 5850; north and west on 5850 to 745; westerly along FRs 745, 2213, 767, 2212 (Champion Saddle) and Co Rd 2460 (Sharps Cr Rd) to BLM Rd 23-1-12; southwest on BLM Rds 23-1-12 and 23-1-13 to BLM Rd

23-3-5.4 (Big Rvr Rd); northwest on BLM Rd 23-3-5.4 to the unit boundary at London Rd. [MAPS: USFS Umpqua NF, Willamette NF, Umpqua NF-Diamond Lake Ranger District]

**Hunt 200M2: SW Cascades** - All of units 22, 29, 30 and that part of Unit 21 south of the following line: Beginning along the eastern edge of Unit 21 at the Pacific Crest Trail; south on the Pacific Crest Trail to Trail 3641; westerly on Trails 3641, 3643 and 1407 to FS Rd 770; westerly on FRs 770, 2154, 236, 436 to FR 3810; northwest on 3810 to junction of FR 3810 and 5851; north on 5851 to Trail 1407; north on 1407 to FR 5850; north and west on 5850 to 745; westerly along FRs 745, 2213, 767, 2212 (Champion Saddle) and Co Rd 2460 (Sharps Cr Rd) to BLM Rd 23-1-12; southwest on BLM Rds 23-1-12 and 23-1-13 to BLM Rd 23-3-5.4 (Big Rvr Rd); northwest on BLM

Rd 23-3-5.4 to the unit boundary at London Rd. [MAPS: USFS Umpqua NF, Umpqua NF-Diamond Lake Ranger District].

**Hunt 214M: NE Trask** - 15% public lands. That part of Unit 14 beginning at the junction of Hwy 8 and Hwy 47 (Forest Grove); south on Hwy 47 to Pike Rd (Yamhill); north and west on Pike Rd to Rockyford Rd; south on Rockyford Rd to Old Railroad Grade; west on Old Railroad Grade to 2-5-29.0 Rd (CCC Rd and Toll Rd); west and north on 2-5-29.0 Rd to 2-6-3 Rd at Murphy Camp; north and east on 2-6-3 Rd (Flora Mainline) to N Fork Trask Rvr Rd at Neverstill; north and west on N Fork Trask Rvr Rd to Williams Rd; north on Williams Rd to 2500 Line Rd; north and west on 2500 Line Rd to Seven Cedars Rd cross-over; north and east on Seven Cedars cross-over to C-Line Rd; north and east on C-line

Rd to Beaver Dam Rd; north on Beaver Dam Rd to Hwy 6; east on Hwy 6 to junction with Hwy 8; south and east on Hwy 8 to Hwy 47, point of beginning. [MAP]

**Hunt 234M: E Cascade** - 70% public lands. All of units 34 and 39; that part of Unit 38 west of US Hwy 97 and south of US Hwy 26; and that part of Unit 77 west of Hwy 97.

**Hunt 235M: Paulina** - E Ft Rock - 75% public lands. All of Unit 35 and that part of Unit 77 east of Hwy 97.

**Hunt 248M: Pole Cr** - 100% public lands. All public lands within the Unit 48.

**Hunts 251M1 and 251M2: Elkhorn** All private lands in Unit 51 and the Auburn and Muddy Creek tracts of the Elkhorn Wildlife Area. Elkhorn Wildlife Area is closed to public access Dec. 1 - April 10.


**Hunt 253M: Mt Harris** - 20% public lands. That part of Unit 53 north of Hwy 237 from Island City to Cove and Mill Cr Rd from Cove to Moss Springs Campground. [MAP]

**Hunts 254M1 and 254M2: Union Agri** - 5% public lands. On or within 1 mi of

## MENTORED YOUTH HUNTER PROGRAM

- Allows youth age 9-13 to hunt without hunter education certification
- One weapon between adult and youth hunter
- Youth hunts on adult's tags and earns special preference point
- Register online at ODFW's license sales site
- Be sure to review program safety rules before hunting!

**More info at [odfw.com](http://odfw.com)**



agricultural lands in Unit 52 and those portions of units 53, 54, 56, and 57 on or within 1 mi of agricultural lands in Union Co, excluding Elkhorn WA from Dec. 1 - Jan. 31. Agricultural lands are described on definitions page 91.

**Hunt 260M: Eagle Cap** 100% Public land. That portion of the Minam Unit within the Eagle Cap Wilderness boundary.

**Hunt 265M: E Grant** - 85% public lands. That part of Unit 65 that drains into John Day Rvr system and that part of Unit 46 east of US Hwy 395. [MAP]

**Hunt 278M: High Desert** - 80% public lands. That part of Unit 66 south of US Hwy 20; and all of units 67, 68, 69, 70, 71 and 73 excluding Malheur NWR and Hart Mt NAR.

## Know before you go – Check fire restrictions!

It is a hunter's responsibility to check fire restrictions before heading afield. Check with the land manager where you plan to hunt. To see a list of industrial forestland closures/restrictions visit [www.oregon.gov/ODF](http://www.oregon.gov/ODF) and click on Wildfires/Forest Restrictions & Closures.

### Most common fire restrictions:

- No smoking
- No off-road driving
- No exploding targets or tracer ammunition
- **Check if camp/warming fires are allowed. If open fires are permitted, make sure the fire is truly out when you're done.**



ODF Fire Restrictions/Closures



# ELK REGULATIONS

## Youth-Controlled Elk Hunts

**Application Deadline:** MAY 15, 2016. Use complete hunt numbers when applying.

**Tag Sale Deadline** is day before the hunt begins. **For hunts with more than one hunt period, the tag sale deadline is day before the earliest opening date.**

The elk hunts listed below and the deer hunts listed on pages 63-64, are part of a program to encourage youth participation in big game hunting. These hunts are designed to provide young hunters with a safe, well

supervised, low-stress setting where they can enjoy the hunt while building fundamental skills. Youths must be accompanied by an adult at least 21 years of age. Adults may not accompany more than two youths.

To apply, hunters must be 12-17 years old at the time they hunt, have completed a hunter safety class by the time they hunt (see [www.dfw.state.or.us/education/hunter/](http://www.dfw.state.or.us/education/hunter/) for Hunter Education Requirement) and have a hunting license. Youths selected for these hunts will be provided with additional information and

recommendations about preparing for the hunt. See pages 10-13 for application procedures. Hunters should apply for more than one hunt area.

**Hunt Area:** Entire wildlife management unit unless indicated by an asterisk(\*). A map will be sent if indicated in hunt description by [MAP]. Landowner preference tags available, see page 15. Please note additional closure areas listed on pages 102-105 that may affect your hunt area.

**Private lands will limit access for highlighted hunts. Do not apply unless you have access to a place to hunt.**

### YOUTH-CONTROLLED ELK HUNTS

HUNT #	HUNT NAME	BAG LIMIT	OPEN SEASON	2015 TAGS	2015 1 <sup>ST</sup> CHOICE APPLICANTS
210T	Saddle Mt Unit	One antlerless elk	Aug. 1 - Dec. 31	10	167
211T	Scappoose Unit	One antlerless elk	Aug. 1 - Dec. 31	20	121
212T1	Wilson Unit No. 1	One antlerless elk	Aug. 1 - Dec. 31	10	93
212T2	Wilson Unit No. 2	One antlerless elk	Dec. 17 - Dec. 25	11	77
212T3	Wilson Unit No. 3	One antlerless elk	Dec. 24 - Jan. 1 2017	11	16
214T	Trask Unit*	One antlerless elk	Aug. 1 - Dec. 31	10	146
216T	Santiam Unit*	One antlerless elk	Aug. 1 - Dec. 31	20	109
217T	Stott Mt Unit	One antlerless elk	Aug. 1 - Dec. 31	10	42
218T	Alesa Unit	One antlerless elk	Aug. 1 - Dec. 31	10	98
219T	McKenzie Unit	One antlerless elk	Aug. 1 - Dec. 31	10	126
220T	Siuslaw Unit	One antlerless elk	Aug. 1 - Dec. 31	10	64
221T1	Indigo Unit	One antlerless elk	Aug. 1 - Dec. 31	10	56
221T2	Sutherland*	One antlerless elk	Jan. 1 - Jan. 31 2017	22	19
222T	Dixon Unit	One antlerless elk	Aug. 1 - Dec. 31	10	45
223T	Melrose Unit*	One antlerless elk	Aug. 1 - Mar. 31 2017	10	32
224T1	Tioga Unit	One antlerless elk	Aug 1 - Dec 31	25	170
224T2	Callahan*	One antlerless elk	Jan. 7-8, 14-15, 21-22 2017	33	33
224T3	Old Blue*	One antlerless elk	Jan. 7-8, 14-15, 21-22 2017	33	32
225T1	Sixes Unit No. 1	One antlerless elk	Aug. 1 - Dec. 31	26	50
225T2	Sixes Unit No. 2	One antlerless elk	Jan. 1 - Mar. 31 2017	28	34
226T	Powers Unit	One antlerless elk	Aug. 1 - Dec. 31	25	100
227T	Chetco Unit	One antlerless elk	Aug. 1 - Dec. 31	10	34
228T	Applegate-Evans Cr*	One antlerless elk	Aug. 1 - Dec. 31	10	18
230T1	Rogue Unit	One antlerless elk	Aug. 1 - Dec. 31	45	219
230T2	W Rogue*	One antlerless elk	Aug. 1 - Mar. 31 2017	25	60
231T	Keno Unit	One antlerless elk	Aug. 1 - Dec. 31	10	107
233T	Sprague Unit	One antlerless elk	Aug. 1 - Dec. 31	10	45
234T	E Cascade*	One antlerless elk	Aug. 1 - Dec. 31	25	110
235T	Paulina-E Ft Rock*	One antlerless elk	Aug. 1 - Dec. 31	10	58
236T	Maury Unit	One antlerless elk	Aug. 1 - Dec. 31	10	29
237T1	Ochoco Unit No. 1	One antlerless elk	Aug. 1 - Dec. 31	10	139
237T2	Ochoco Unit No. 2	One antlerless elk	Oct. 15 - Oct. 23	100	112

## YOUTH-CONTROLLED ELK HUNTS (CONTINUED)

HUNT #	HUNT NAME	BAG LIMIT	OPEN SEASON	2015 TAGS	2015 1 <sup>ST</sup> CHOICE APPLICANTS
238T	Grizzly Unit	One antlerless elk	Aug. 1 - Dec. 31	10	21
240T	Maupin-W Biggs*	One antlerless elk	Aug. 1 - Dec. 31	10	18
241T	White Rvr-Hood*	One antlerless elk	Aug. 1 - Dec. 31	10	78
244T	Umatilla*	One antlerless elk	Aug. 1 - Dec. 31	40	158
245T	Fossil Unit	One antlerless elk	Aug. 1 - Dec. 31	50	48
246T1	Murderers Cr - Northside*	One antlerless elk	Aug. 1 - Dec. 31	50	161
246T2	Flat Cr*	One antlerless elk	Aug. 1 - Aug. 26	33	6
248T	Heppner Unit	One antlerless elk	Aug. 1 - Dec. 31	75	347
250T	Desolation Unit	One antlerless elk	Aug. 1 - Dec. 31	10	66
251T	Sumpter Unit	One antlerless elk	Aug. 1 - Dec. 31	20	53
252T1	Starkey Unit*	One antlerless elk	Aug. 1 - Dec. 31	20	78
252T2	Glass Hill*	One elk	Nov. 19 - Dec. 31	3	167
253T	Catherine Cr Unit	One antlerless elk	Aug. 1 - Dec. 31	20	43
257T	Sled Springs Unit	One antlerless elk	Aug. 1 - Dec. 31	10	63
258T	Chesnimnus Unit	One antlerless elk	Aug. 1 - Dec. 31	10	69
259T	Snake Rvr Unit	One antlerless elk	Aug. 1 - Dec. 31	10	14
260T	Minam Unit	One antlerless elk	Aug. 1 - Dec. 31	10	25
261T	Imnaha Unit	One antlerless elk	Aug. 1 - Dec. 31	55	72
262T	Pine Creek Unit	One antlerless elk	Aug. 1 - Dec. 31	22	52
263T	Keating Unit	One antlerless elk	Aug. 1 - Dec. 31	22	46
264T	Lookout Mt Unit	One antlerless elk	Aug. 1 - Dec. 31	40	42
265T	Beulah Unit	One antlerless elk	Aug. 1 - Dec. 31	10	54
266T	N Malheur Rvr*	One antlerless elk	Aug. 1 - Dec. 31	10	44
272T	Silvies Unit	One antlerless elk	Aug. 1 - Dec. 31	10	72
276T	Silver Lake Unit	One antlerless elk	Aug. 1 - Dec. 31	10	34
278T	High Desert*	One antlerless elk	Aug. 1 - Dec. 31	10	45

### \*Hunt Descriptions

For those hunt descriptions with [MAP] following the description, maps can be found on our website at [www.odfw.com/resources/hunting/big\\_game/units](http://www.odfw.com/resources/hunting/big_game/units).

**Hunt 214T: Trask Unit** - 42% public lands. All of Unit 14. There are specific weapon restrictions in the Cascade Head - Lincoln City area of the Trask Unit. See page 106.

**Hunt 216T: Santiam Unit** -All of Unit 16, excluding the Willamette National Forest.

**Hunt 221T2: Sutherlin** - 25% public lands. That part of unit 21 east of Sutherlin starting at junction of Nonpareil Road (Co Rd 19) and Gassy Cr (BLM 25-4-2.0) proceed east and south on 2.0 to jct with road 25-4-12.1; proceed east and south on 12.1 and it becomes 25-3W-36.0, and continue on 36.0 to Rock Creek Road (26-3-1.0); north and east on Rock Cr Rd to 23-3-5.4; north and west on 23-3-5.4 to London and London Hill (Co Rd 8A); west on London

Hill Rd to the powerline crossing in section 30 (Unit boundary line); follow powerline south and west to Romie Howard Rd (Co Rd 69); south and east on Romie Howard Rd to BLM Rd 23-4-34; south on 23-4-34 to 24-4-14; south on 24-4-14 to 24-4-22; north and east on 24-4-22 to 24-3-20; east on 24-3-20 to Nonpareil Rd (Co Rd 19); south and west on Co Rd 19 to point of beginning. **Roseburg Forest Products lands in the Hinkle Cr drainage will be open to hunting on weekends only.**[MAP]

**Hunt 223T: Melrose Unit** - 14% public land. All of Unit 23. **Note: The majority of elk during this hunt are concentrated on private lands. Do not apply unless you have access to a place to hunt.**

**Hunt 224T2: Callahan** - 11% public lands. 111 sq. mi. In Unit 24, west of Roseburg, at the junction of Callahan Rd (Co Rd 174) and BLM Rd 27-7-4.0 (Rd 5340); southwest on 27-7-4.0 to Reston Rim Rd (Weyerhaeuser 9540 & 28-8-3.0); south and west on 28-8-3.0 to 28-8-9.1; west to Burnt Mt Rd (28-8-16.0); north and west on

28-8-16.0 to Burnt Ridge Rd (27-9-24.0); north on 27-9-24.0 to 26-9-8.0; north and west on 26-9-8.0 to Rd 5000 (Williams Rvr Rd); east on Rd 5000 to 7000 (Bottom Cr Rd); north and east on Rd 7000 to Rd 2550; Rd 2550 north to Rd 2000 (Bateman Rd); east on Rd 2000 to 8420 Rd; southeast on 8420 to 8800; south and east on 8800 (25-8-1.0); to 8500; east and south on 8500 to 5340; southeast on 5340 to junction of Co Rd 174 and 27-7-4.0, point of beginning. [MAP]

**Hunt 224T3: Old Blue** - 10% public lands. 156 sq mi. That part of Unit 24 southwest of Elkton starting at junction of Loon Lake Rd (Co Rd 3) and Soup Cr (Co Rd 72 and BLM 23-9-19.0); east on 23-9-19.0 to 23-9-4.0; south and east on 23-9-4.0 to 23-9-28.0, south and east on 23-9-28.0 to Section 4 (1 mi east of Old Blue); south and east 1/2 mi to 24-8-20 becoming 3606 Rd (Bateman Rd); south and west on 3606 becoming Rd 2000 (still Bateman Rd); south and west on Rd 2000 to 2550; south on 2550 to 7000 Rd (Bottom Cr Rd); southwest on Rd 7000 to 5000 Rd (Williams Rvr Rd); northwest on Rd 5000 to 4000 Rd (E Millicoma Rvr Rd); west on 4000 to 1000

# ELK REGULATIONS

Rd (Matson Cr Rd); north and east on 1000 to Loon Lake Rd (Co Rd 3); east and north on Co Rd 3 to junction of Soup Cr, point of beginning. [MAP]

**Hunt 228T: Applegate-Evans Cr** - 35% public lands. All of Units 28 and 29. **Note: The majority of elk during this hunt are concentrated on private lands. Do not apply unless you have access to a place to hunt.**

**Hunt 230T2: W Rogue** - 35% public lands. That part of Unit 30 west of the following line: Beginning at State Hwy 62 and Butte Falls-Prospect Rd; south on Butte Falls-Prospect Rd to Butte Falls Fish Lk Rd southeast of Butte Falls; southeast on Butte Falls Fish Lk Rd to State Hwy 140; east on Hwy 140 to boundary of Unit 30; south on Unit boundary to Oregon-California State line; and that part of Unit 22 in Jackson Co south of the NF exterior boundary. **Note: The majority of elk during this hunt are concentrated on private lands. Do not apply unless you have access to a place to hunt.** [MAP]

**Hunt 234T: E Cascade** - All of units 34, 39 and 77 west of Hwy 97.

**Hunt 235T: Paulina-E Fort Rock** - 75% public lands. All of Unit 35 and that part of Unit 77 east of Hwy 97.

**Hunt 240T: Maupin-W Biggs** - 7% public lands. All of Unit 40 and that part of Unit 43 west of the John Day Rvr.

**Hunt 241T: White Rvr-Hood** - 50% public lands. All of units 41 and 42. White River WA closed to elk hunting Dec. 1-31.

**Hunt 244T: Umatilla** - All of units 44, 49, 54, 55 and that part of Unit 43 east of the John Day Rvr.

**Hunt 246T1: Murderers Cr - Northside** - All of units 46 and 47.

**Hunt 246T2: Flat Cr** - 70% public land. That part of Unit 46 beginning at Dayville; east on Hwy 26 to NF Rd 21; south on NF Rd 21 to the exterior boundary of the NF; west on the exterior boundary of the NF to the exterior boundary of the Phillip W. Schneider WA (PWSWA); follow the PWSWA boundary west; continue south to the southern boundary near Deer Cr; west to the S Fork John Day, continue to

follow the west boundary of the PWSWA north to the point where the most northern boundary of the PWSWA crosses the S Fork John Day Rvr; from this point, travel north on the S Fork John Day Rvr to Dayville; point of beginning. Contact information for cooperating surrounding private landowners will be provided. [MAP]

**Hunt 252T1: Starkey Unit** - 67% public lands. All of Unit 52 excluding the Starkey Experimental Forest and Range fenced enclosure and a 1/4-mi buffer outside the exterior 8-ft fence.

**Hunt 252T2: Glass Hill** - Beginning at La Grande; west on Morgan Lake Rd to Glass Hill Rd; south on Glass Hill Rd to FR 4305, south and east on FR 4305 to FR 43 (Ladd Creek Rd); east on the 43 road to I-84; I-84 north to Foothill Rd to La Grande.

**Hunt 266T: N Malheur Rvr** - 80% public lands. That part of Unit 66 north of Hwy 20.

**Hunt 278T: High Desert** - 80% public lands. that part of Unit 66 south of Hwy 20 and all of units 67, 68, 69, 70, 71 and 73 excluding Malheur NWR and Hart Mt NAR.

## General Elk Bow Seasons

- For Controlled Elk Bow Hunts, see pages 89-90.
- Refer to pages 25-26 for bowhunting equipment restrictions under Legal Hunting Methods.
- Only traditional archery equipment (long or recurve) may be used to hunt in the Canyon Cr archery area of the Murderers Cr Unit between Aug. 27 - Sept. 4.
- **Antlerless:** Cow or calf elk.
- **Bull elk:** Bull elk with at least one visible antler.
- **One elk:** Either sex elk.
- **Spike only:** Bull elk with at least one visible unbranched antler (a brow tine is not considered an antler branch under spike only regulations). Refer to sketches on page 33.

## Big Game Firearms Hunts Scheduled During General Bow Seasons

Please be aware that there are big game firearm hunts and upland game bird hunts occurring during archery season. This includes some pronghorn antelope hunts, W High Cascade and Hood-White Rvr deer hunts, most youth elk hunts, general black bear season, general cougar season, most bighorn sheep hunts, all Rocky Mt goat and all Access and Habitat auction and raffle hunts. **Consult hunt tables for hunts scheduled during archery seasons.**

### Elk Bag Limit Definitions:

- **3 pt. +:** Bull elk having three points or more on one antler including the brow tine.

## GENERAL ELK BOW SEASONS

	OPEN SEASON	BAG LIMIT	OPEN AREA (SEE PAGES 106-109 FOR REFUGE AND AREA REGULATIONS.)
Western Oregon	Aug. 27 - Sept. 25	One antlerless elk	Special Restriction Monroe Subunit - Inside the following area within the Willamette Unit; beginning at the intersection of Llewellyn and Bellfountain Rds; east on Lewellyn Rd to Hwy 99; south on Hwy 99 to Smith Loop Rd; southeast on Smith Loop Rd to Hurlburt Rd; southeast on Hurlburt Rd to the Willamette River; south along the west bank of the Willamette River to Goracke Rd; west on Goracke Rd to Stow Pit Rd, west on Stow Pit Rd to Hwy 99 W; north on 99 W to Dawson Rd.; west on Dawson Rd. to Bellfountain; north on Bellfountain Rd to Llewellyn Rd; point of beginning.
	Aug. 27 - Sept. 25	One elk	Applegate, Melrose, Siuslaw, Sixes, and Willamette ( <b>except</b> for the Special Restriction Monroe Subunit, *see description above) units; and outside USFS (NF) Lands in the Dixon, Evans Creek, Indigo, McKenzie, Rogue, and Santiam units.
		One bull elk	Alea, Chetco, <b>Scappoose</b> , Stott Mt, Trask, and <b>Wilson</b> units; and within USFS (NF) Lands in the Dixon, Evans Creek, Indigo, McKenzie, Rogue, and Santiam.
		One bull 3 pt. +	<b>Saddle Mt</b> and Tioga units
		One spike only elk	Powers Unit

## GENERAL ELK BOW SEASONS

	OPEN SEASON	BAG LIMIT	OPEN AREA (SEE PAGES 106-109 FOR REFUGE AND AREA REGULATIONS.)
Eastern Oregon	Aug. 27 - Sept. 25	One elk	Beatys Butte, Beulah, Biggs, Catherine Creek, Columbia Basin, <b>Desolation</b> , E Fort Rock (that portion east of Hwy 97), Fossil, Grizzly, Hood, Imnaha, Juniper, Keating, Lookout Mt, Malheur Rvr, Maupin, <b>Minam</b> , Murderers Cr, Northside, Owhyee, Paulina, Pine Cr, Ritter portion of the Heppner Unit (that part of 48 south and east of N Fork John Day Rvr.), Silvies, Steens Mt, S Sumpter (see page 81), Wagontire, White Rvr, and Whitehorse units  <b>Exceptions:</b> <ul style="list-style-type: none"> <li>• Ochoco unit is closed to deer and elk bowhunting unless the hunter has a <b>controlled elk bow tag</b> for the respective unit.</li> <li>• Columbia Basin Unit is closed to all bowhunting beginning at Vinson at the intersection of Hwy 74 and Butter Creek Rd, west on Hwy 74 to Sandhollow Rd, north on Sandhollow Rd to Baseline Rd, west half mile to Sandhollow Rd, north on Sandhollow Rd to Hwy 207, north and east on Hwy 207 to Butter Creek Junction, south on Butter Creek Rd to Hwy 74 at Vinson.</li> </ul>
		One bull elk	W Fort Rock (that portion west of Hwy 97), Heppner north and west of N John Day Rvr, Interstate, Keno, Klamath Falls, Metolius, Upper Deschutes, Silver Lake, Snake Rvr, Sprague, Starkey, N Sumpter (see page 81), and Ukiah units.  <b>Exceptions:</b> <ul style="list-style-type: none"> <li>• Starkey Experimental Forest except by controlled elk bow tag.</li> </ul>
	Aug. 27 - Sept. 2**	One elk	Canyon Cr - 100% public lands. Approximately 35.5 sq mi in Unit 46 beginning at the junction of FR 15 and FR 651; north and east on 651 to Table Mt trail head (trail 217); north on 217 to trail 211; north and east on 211 to trail 218; west on 218 to trail 219; west on 219 to Berry Cr; west on Berry Cr to Malheur NF boundary; south and east on forest boundary to FR 15; south and east on 15 to point of beginning. Please visit our website at <a href="http://www.odfw.com">www.odfw.com</a> for map. <b>**Weapons Restriction: Traditional archery equipment only (long or recurve bows).</b>
	Sept. 3 - Sept. 25	One elk	

## Controlled 200 Series Elk Bow Hunts

**Tag Sale Deadline** is Aug. 26 for all hunts in table below.

**Note:** Successful applicants for controlled hunts on this page will receive one tag valid for both the general elk bowhunting season and a controlled bow season. Do not purchase

a general season bow tag if you are successful in the controlled hunt draw. Tags must be purchased by the day before the earliest hunt begins. Hunters who harvest an elk during the general bowhunting season may not hunt in the controlled bow season. You can harvest only one elk per year.

**Hunt Area:** Entire wildlife management unit unless indicated by an asterisk (\*). A map will be sent if indicated in hunt description by [MAP]. Landowner preference tags available, see page 15.

**Private lands will limit access for highlighted hunts. Do not apply unless you have access to a place to hunt.**

## CONTROLLED 200 SERIES ELK BOW HUNTS

HUNT #	HUNT NAME	BAG LIMIT	OPEN SEASON	2015 TAGS	2015 1ST CHOICE APPLICANTS
216R	Santiam Bow*	One antlerless elk	Nov. 26 - Dec. 11	968	130
217R	Stott Mt Unit Bow	One antlerless elk	Nov. 26 - Dec. 11	275	90
218R	Alsea Unit Bow	One antlerless elk	Nov. 26 - Dec. 11	550	253
219R	McKenzie Unit Bow*	One antlerless elk	Nov. 26 - Dec. 11	880	159
221R	N Indigo Bow*	One antlerless elk	Nov. 26 - Dec. 11	660	34
224R	Tioga Unit Bow	One 3 pt. +	Jan. 7 - Jan. 22 '17	330	116
226R	Powers Unit Bow	One elk	Aug. 27 - Sept. 25	62	261
230R	W Rogue Bow*	One antlerless elk	Jan. 1 - Feb. 28 2017	55	87
236R	Maury Unit Bow	One elk	Aug. 27 - Sept. 25	107	66
237R1	Ochoco Unit Bow No. 1	One elk	Aug. 27 - Sept. 25	162	698
Deer bowhunter must also have a controlled Ochoco Unit elk bow tag (used or unused) to hunt deer in the Ochoco Unit.					

# ELK REGULATIONS

## CONTROLLED 200 SERIES ELK BOW HUNTS

HUNT #	HUNT NAME	BAG LIMIT	OPEN SEASON	2015 TAGS	2015 1ST CHOICE APPLICANTS
237R2	Ochoco Unit Bow No. 2	One bull elk	Aug. 27 - Sept. 25	594	982
Deer bowhunters must also have a controlled Ochoco Unit elk bow tag (used or unused) to hunt deer in the Ochoco Unit.					
248R	Heppler Bow*	One elk	Aug. 27 - Sept. 25	108	257
249R	Ukiah Unit Bow	One elk	Aug. 27 - Sept. 25	212	278
252R	Starkey Exp Forest Bow*	One bull elk	Aug. 27 - Aug. 31	25	106
254R1	Mt Emily Unit Bow No. 1	One bull elk	Aug. 27 - Sept. 25	56	1,687
254R2	Mt Emily Unit Bow No. 2	One spike only elk	Aug. 27 - Sept. 25	165	21
255R1	Walla Walla Unit Bow No. 1*	One bull elk	Aug. 27 - Sept. 25	25	504
255R2	Walla Walla Unit Bow No. 2*	One spike only elk	Aug. 27 - Sept. 25	55	8
256R1	Wenaha Unit Bow No. 1	One bull elk	Aug. 27 - Sept. 25	40	2,614
256R2	Wenaha Unit Bow No. 2	One spike only elk	Aug. 27 - Sept. 25	165	39
257R1	Sled Springs Unit Bow No. 1	One elk	Aug. 27 - Sept. 25	214	948
257R2	Sled Springs Unit Bow No. 2	One antlerless or spike elk	Aug. 27 - Sept. 25	165	168
258R1	Chesnimnus Unit Bow No. 1	One elk	Aug. 27 - Sept. 25	330	748
258R2	Chesnimnus Unit Bow No. 2	One antlerless or spike elk	Aug. 27 - Sept. 25	83	53
259R	Snake River Unit Bow	One elk	Aug. 27 - Sept. 25	107	38
274R	Warner Unit Bow	One bull elk	Aug. 27 - Sept. 25	55	40

### Custom **TENTS** Stoves and Accessories



**BUSSARD**

**RD Bussard & Sons**

Made in Oregon  
www.rdbussard.com  
8am to 5pm (pst)

**1.800.252.2692**

### \*Hunt Descriptions

**Hunt 216R: Santiam Bow** - Those portions of Unit 16 in Linn and Marion Cos excluding Mt. Hood NF and Willamette NF lands.

**Hunt 219R: McKenzie Unit Bow** - All of Unit 19 excluding Willamette NF Land.

**Hunt 221R: N Indigo Bow** - 23% public lands. 415 sq mi in northwest corner of Unit 21 beginning at Cottage Grove; north on I-5 to State Hwy 58; southeast on Hwy 58 to Willamette NF boundary; south on Forest boundary to BLM Rd 23-1-13; west on 23-1-13 to 23-3-5.4 (Big Rvr Rd); northwest on Big Rvr Rd, London Rd, and S 6th St to I-5; north on I-5 to Cottage Grove, point of beginning. [MAP]

**Hunt 230R: W Rogue Bow** - 35% public lands. That part of Unit 30 west of the following line: Beginning at State Hwy 62 and Butte Falls -Prospect Rd; south on Butte Falls-Prospect Rd to Butte Falls Fish Lk Rd southeast of Butte Falls; southeast on Butte Falls Fish Lk Rd to State Hwy 140; east on Hwy 140 to boundary of Unit 30; south on Unit boundary to Oregon-California State line; and that part of Unit 22 in Jackson Co south of the NF exterior boundary. [MAP] **Note: The majority of elk during this hunt are concentrated on private lands. Do not apply unless you have access to a place to hunt.**

**Hunt 248R: Heppler Bow** - 38% public lands. That part of Unit 48 north and west of N Fork John Day Rvr.

**Hunt 252R: Starkey Exp Forest Bow** - 100% public lands. That part of Unit 52 as follows: approximately 30 sq mi of the Starkey Experimental Forest and Range enclosure located within Unit 52. A 50-yard buffer along all 8-ft high fences, the 900-acre feed area, 1,500-acre Campbell Flat and the 3,600-acre intensive timber management area are closed to all hunting, except as permitted by ODFW research personnel prior to any hunt. Hunters shall agree to participate in research collections and activities, which will include a general questionnaire about the hunting experience. **See page 27 for ATV research that will affect this hunt.** [MAP]

**Hunts 255R1 and 255R2: Walla Walla Bow** - 33% public lands. All of Unit 55 except for the Mill Cr Watershed. See 255A (page 81) for hunt description.

**“Adult Hunting License”** is a resident or non-resident hunting license, resident combination angler’s and hunting license, disabled veteran’s angling and hunting license, pioneer’s angling and hunting license, or senior citizen’s angling and hunting license.

**“Agricultural Lands”** are lands not less than 10 acres in extent that have been cultivated and planted or irrigated to domestic crops that are currently in use. Isolated home gardens, abandoned farmsteads, logged lands, range lands and tree farms are not included in this definition.

**“Antler Point”** is a point at least 1 inch in length measured from tip of point to nearest edge of beam. This definition applies only to the 3-point elk and spike only elk bag limits.

**“Antlerless Deer”** means doe (female deer) or deer fawn (young of the year).

**“Antlerless Elk”** means cow (female elk) or elk calf (young of the year).

**“Bait”** for hunting game mammals means any substance placed to attract an animal by its sense of smell or taste, including, but not limited to, food items or minerals (such as salt). Applying a scent or attractant to one’s body or clothing while worn is not baiting.

**“Brace Height”** is the distance from the back of the bow’s riser at the handgrip to the string when the bow is at rest.

**“Broadhead”** see Unbarbed Broadhead.

**“Buck deer”** means a male deer with at least one visible antler.

**“Buck Pronghorn”** means a male pronghorn antelope with visible horns and a dark cheek patch below the ear.

**“Bull elk”** for the purposes of a bag limit definition, means a male elk with at least one visible antler.

**“Carcass”** means the skinned or unskinned body, with or without entrails, of a game bird or game mammal.

**“Cervid”** means any member of the family cervidae (deer), including gametes or hybrids.

**“Closed Season”** is any time and place when it is not authorized to take a specific species, sex, or size of wildlife.

**“Controlled Hunt”** is a season where the number or distribution of hunters is limited through a public drawing or other means.

**“Doe or fawn pronghorn”**, for the purpose of pronghorn bag limits, means a female pronghorn without a dark cheek patch below the ear, or a pronghorn fawn (young of the year) of either sex.

**“Drone”** means an unmanned flying machine; an unmanned water-based vehicle; or any other vehicle that is able to operate in the air, in or under the water or on land, either remotely or autonomously, and without a human occupant.

**“Eligible Hunter”** is someone who will be 12 years of age by the time they hunt.

**“Established Airport”** is one that the Oregon Department of Aviation has licensed as a public-use airport, registered as a personal-use airport, or specifically exempted from either licensing or registration.

**“Feral Swine”** are animals of the genus *Sus* which meet the following conditions: (1) The animals are free roaming on public or private lands and not being held under domestic management confinement; (2) No notification to the land owner, manager, or occupant has been made by the swine owner or their representative of specifically identified and described swine having escaped domestic management confinement within a radius of five miles during the past five days; (3) The swine under consideration do not appear to be domesticated and are not tame; and (4) The swine under consideration do not meet the identification and description of escaped swine in section (2) above.

**“Furbearers”** are beaver, bobcat, fisher, marten, mink, muskrat, otter, raccoon, red fox and gray fox. Bobcat and Fox Hunters: Bobcat and fox are defined as furbearers. A Furtaker’s License or a Hunting License for Furbearers is required to take furbearers including bobcat and fox. In addition, a bobcat record card is required prior to hunting, trapping, or harvesting bobcats. For more information please refer to the current Oregon Furbearer Trapping and Hunting Regulations, available at any ODFW office or by contacting Oregon Department of Fish and Wildlife, Trapper Education, 4034 Fairview Industrial Dr SE, Salem, OR 97302; 503-947-6000.

**“Game Birds”** are any waterfowl, snipe, band-tailed pigeon, mourning dove, pheasant, quail, partridge, grouse, or wild turkey.

**“Game Mammals”** are pronghorn antelope, bighorn sheep, black bear, cougar, deer, elk, moose, Rocky Mt goat and western gray squirrel.

**“General Season”** is any season open to the holder of a valid hunting license and

appropriate game mammal tag without restriction as to the number of participants.

**“Hunt”** means to take or attempt to take any wildlife by means involving the use of a weapon or with the assistance of any mammal or bird. Informational Note: As per ORS 161.405 “Attempt” described: A person is guilty of an attempt to commit a crime when the person intentionally engages in conduct which constitutes a substantial step toward commission of the crime.

**“Immediate Family”** means a landowner’s spouse, domestic partner, children, father, mother, brother, sister, step-children and grandchildren. For the purpose of Landowner Preference, “immediate family” also includes brother-in-law and sister-in-law.

**“Inedible”** means unfit for human consumption.

**“Landowner”** means a person who holds title in trust or in fee simple to 40 or more contiguous acres of land provided that a recorded deed or contract of ownership shall be on file in the county in which the land is located; and/or a corporation or Limited Liability Company (LLC) holding title in fee simple to 40 or more contiguous acres of land provided that the corporation or LLC shall be registered with the State of Oregon; and/or a partnership holding title in fee simple to 40 or more contiguous acres of land. Persons who hold title as part of a time share are not eligible for landowner preference.

**“Muzzleloader”** is any single barreled (shotguns may be double barreled) long gun meant to be fired from the shoulder and loaded from the muzzle with an open ignition system and open or peep sights. This definition applies to muzzleloader-only seasons and 641B, 644A1, 644A2, 644A3, 644T1, 649B and 652T2 and includes: open ignition in-line percussion; sidelock, under-hammer, top-hammer and mule ear percussion; sidelock flintlock and wheelock ignition systems. Matchlock ignition systems are not allowed.

**“One deer”** means a buck, doe, or fawn deer.

**“One elk”** means a bull, cow, or calf elk.

**“Open Ignition”** is an ignition system where the percussion cap, frizzen, or flint is visible and exposed to the weather at all times and is not capable of being closed or covered by any piece of the weapon.

**“Point-of-Sale” (POS)** is a computerized licensing system available at all locations that sell Oregon’s hunting and angling licenses. Licenses and tags are generated and issued

# DEFINITIONS

directly to customers from a POS machine at the time of sale.

**“Possession”** means holding any wildlife or parts thereof in custody and any person who counsels, aids, or abets another person holding such wildlife is deemed equally in possession.

**“Predatory Animals”** means coyotes, rabbits, rodents and feral swine which are or may be destructive to agricultural crops.

**“Protected Mammals and Birds”** are any game mammal, game bird, furbearer, Threatened or Endangered species, fisher, ringtail cat, fringed myotis, Townsend’s big-eared bat, pallid bat, silver-haired bat, western small-footed myotis, long-eared myotis, long-legged myotis, yuma myotis, pika (cony), pygmy rabbit, white-tailed jackrabbit, white-tailed antelope squirrel, Washington ground squirrel, northern flying squirrel, chickaree (pine squirrel), golden-mantled ground squirrel, chipmunks, white-footed vole, all marine mammals and all nongame birds except European starling, house sparrow, Eurasian collared dove, and rock pigeon. Protected species may not be taken without a valid license and tag during authorized seasons or a Scientific Taking Permit. However, rabbits and rodents on private property may be taken with landowner permission.

**“Pursue”** means the act of trailing, tracking, or chasing wildlife in an attempt to locate, capture, catch, tree, or kill any game mammal or furbearer.

**”Resident”** is any person who has; (a) has resided in Oregon for a period of at least six consecutive months immediately prior to the date of making application for a license, tag, or permit; (b) Members of the uniformed services of the United States who: (i) Are permanently assigned to active duty in this state, and their spouse and dependent children, (ii) Reside in this state while assigned to duty at any base, station, shore establishment or other facility in this state, (iii) Reside in this state while serving as members of the crew of a ship that has an Oregon port or shore establishment as its home port or permanent station. (c) Aliens attending school in Oregon under a foreign student exchange program.

**“Sabot”** is a carrier, bushing or device in which a projectile of a smaller caliber is centered so as to permit firing the projectile within a larger caliber weapon. Cloth, paper or felt patches used with round balls are not considered a sabot.

**“Shotgun”** is a smooth bore firearm, designed for firing birdshot and intended to be fired from the shoulder, with a barrel length of 18 inches or more and with an overall length of 26 inches or more. **Exception:** Shotguns equipped with rifled slug barrels are considered shotguns when used for hunting pronghorn antelope, black bear, cougar, deer, or elk when centerfire rifles or shotguns are legal weapons.

**“Spike Deer”** is a deer with spike (unbranched) antlers.

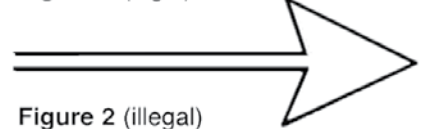
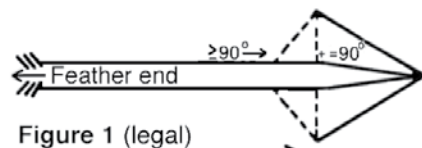
**“Spike only elk”** for the purposes of a bag limit definition, means a bull elk with at least one visible unbranched antler (a brow tine is not considered an antler branch under spike only elk regulations).

**“Tag”** is a document authorizing the taking of a designated kind of mammal at a specified time and place.

**“Take”** means to kill or obtain possession or control of any wildlife.

**“Three (3) point plus (+) elk”** for the purposes of a bag limit definition, means a bull elk having 3 points or more on 1 antler including the brow tine.

**“Unbarbed Broadhead”** means a fixed position arrowhead where the rear edge of the blade(s) forms an angle with the arrow shaft to which it is attached of 90° or greater. Both of the dashed lines (Figure 1) designate an unbarbed broadhead. Blades with rear edges that form an angle of less than 90 degrees in the direction of the arrow tip (Figure 2, for example) are not legal.



**“Uniformed Services”** means Army, Navy, Air Force, Marine Corps and Coast Guard, or their reserve components; the National Guard or Oregon National Guard, commissioned corps of the National Oceanic and Atmospheric Administration, and the Public Health Service of the United States Department of Health and Human Services detailed with the Army or Navy.

**“Unprotected Mammals and Birds”** means European starling, house sparrow, Eurasian collared dove, rock pigeon and any mammal species for which there are no closed seasons or bag limits. However, all general hunting regulations and licensing laws still apply. Common unprotected mammals include coyote, badger, gophers, moles, mountain beaver, marmots, porcupine, skunks, cottontails, black-tailed jackrabbit, rats, mice, opossum, nutria and weasels.

**“Visible Antler”** means a velvet or hardened antler that is visible above the hairline on the skullcap and is capable of being shed.

**“Waste”** means to allow any edible portion of any game mammal (except cougar) or game bird to be rendered unfit for human consumption, or, to fail to retrieve edible portions except internal organs of such game mammals or game birds from the field. Entrails, including the heart and liver, are not considered edible.

**“Weapon”** means any device used to take or attempt to take wildlife.

**“Wildlife”** means fish, wild birds, amphibians, reptiles, wild mammals and feral swine.

**“Wildlife Unit”** means a geographic area described in the section, Wildlife Management Unit Boundary Descriptions, pages 93-98.

**“Youth”** is any “resident” of Oregon or nonresident 12 through 17 years of age.

**“Youth hunting license”** means a resident, nonresident hunting license or resident combination angling and hunting license for persons 9 to 17 years of age to hunt wildlife.

# WESTERN OREGON WILDLIFE MANAGEMENT UNIT BOUNDARY DESCRIPTIONS

## Wildlife Management Units

For the purpose of managing Oregon's wildlife, the state has been divided into separate wildlife management units. Unit numbers are identifiable in smaller subunits by the last 2 digits of the number assigned to the rule description.

Maps are available from the Bureau of Land Management (BLM), National Forest (NF), or Oregon Department of Forestry (ODF), as indicated following each description.

### Alesea

42% public lands. Beginning at Corvallis; southwest on State Hwy 34 to Decker Rd; south-east on Decker Rd to Bellfountain Rd; south on Bellfountain Rd to Bellfountain; east on Dawson Rd (Co Rd 45200) to State Hwy 99W; south on State Hwy 99W to Monroe; south on Territorial Rd to State Hwy 36; southwest on State Hwy 36 to north shoreline of Triangle Lk; southwest on Triangle Lk shoreline, Lk Cr, Siuslaw Rvr and north shoreline of Siuslaw Bay to Pacific Ocean; north on Pacific Ocean coastline to north shoreline of Siletz Bay; east on north shoreline of Siletz Bay, Siletz Rvr and S Fork of Siletz Rvr to Valsetz; east on Valsetz-Falls City main Co Rd to Falls City; southeast on Bridgeport Rd (No. 864), Gardner Rd (No. 865) and Airlie Rd (No. 7) to State Hwy 99W; south on Hwy 99W to Corvallis, point of beginning. (Maps: Siuslaw NF, Eugene/Salem BLM)

### Applegate

57% public lands. Beginning at Grants Pass; east and southeast on I-5 to Oregon-California state line; west on state line to US Hwy 199; northeast on US Hwy 199 to Grants Pass, point of beginning. (Maps: Siskiyou NF, Rogue Rvr NF, Medford BLM)

### Chetco

82% public lands. Beginning at Gold Beach; east on Rogue Rvr to Grants Pass; southwest on US Hwy 199 to Oregon-California state line; west on state line to Pacific Ocean; northwest on Pacific Ocean coastline to Gold Beach, point of beginning. (Maps: Siskiyou NF, Coos Bay/Medford BLM)

### Dixon

77% public lands. Beginning at Shady Cove; northwest on State Hwy 227 and Douglas Co Rd 1 to Prospect-Days Creek power transmission line at a point approximately 2 mi west of Days Cr; northwest along Prospect-Days Creek, Dixonville-Meridian, Dixonville Loop power transmission line to N Umpqua Rvr; east on N Umpqua Rvr to

Toketee; south on Toketee Rd to State Hwy 138; east and south on Hwy 138 to State Hwy 230; southwest on Hwy 230 to State Hwy 62; southwest on Hwy 62 to Shady Cove, point of beginning. (Maps: Umpqua NF, Rogue Rvr NF, Medford-Roseburg BLM)

### Evans Cr

43% public lands. Beginning at Grants Pass; northwest on Rogue Rvr to Grave Cr bridge; northeast on Grave Cr-Wolf Cr Rd to I-5 at Wolf Cr; north on I-5 to Canyonville; east and south on Douglas Co Rd 1 and State Hwy 227 to Shady Cove; south on State Hwy 62 to Medford; northwest on I-5 to Grants Pass, point of beginning. (Maps: Umpqua NF, Medford BLM)

### Indigo

68% public lands. Beginning at Oakridge; southeast on State Hwy 58 to Pacific Crest Trail; south on Pacific Crest Trail to State Hwy 138; north and west on Hwy 138 to Toketee junction; north on Toketee Rd to N Umpqua Rvr; west on N Umpqua Rvr to Dixonville loop power transmission line; north on Dixonville-Albany main power transmission line to Shoestring Rd; east on Shoestring Rd 0.8 mi to London Rd; north on London Rd and South 6th St to I-5; north on I-5 to State Hwy 58; southeast on Hwy 58 to Oakridge, point of beginning. (Maps: Willamette NF, Umpqua NF, Eugene/Roseburg BLM)

### McKenzie

60% public lands. Beginning at Lebanon; east on US Hwy 20 to Pacific Crest Trail; south on Pacific Crest Trail to State Hwy 58; northwest on Hwy 58 to I-5; north on I-5 to State Hwy 34; east on Hwy 34 to Lebanon, point of beginning. (Maps: Willamette NF, Eugene/Salem BLM)

### Melrose

16% public lands. Beginning at Dixonville power substation; south along Dixonville-Meridian, Dixonville-Days Creek, Prospect-Days Creek power transmission line to Douglas Co Rd 1 at a point approximately 2 mi west of Days Cr; southwest on Douglas Co Rd 1 to Canyonville; south on I-5, 3/4 mi to Grants Pass - Dixonville, Hanna Tap power transmission line; west on Grants Pass-Dixonville, Hanna Tap main power transmission line to Southern Pacific railroad tracks adjacent to the Nickel Mt Rd junction; southwest on SPRR tracks to Union Cr Rd; north on Union Cr Rd to Live Oak Cr Rd; northeast on Live Oak Cr Rd through Horse Prairie to Olalla Cr Rd; north on Olalla Cr Rd to Ireland Rd; west on Ireland Rd to Benedict Rd; north on Benedict Rd to Tenmile; north on Reston, Coos Bay Wagon, Flournoy Valley, and Melrose Rds to Melrose; north and east on Melqua Rd and Ft McKay Rd to Umpqua Rvr; north on Umpqua Rvr to State Hwy 38

at Elkton; east on Hwy 38 to Drain; northeast on State Hwy 99 to Curtin; northeast on I-5 to South 6th St; south on South 6th St to London Rd; south on London Rd to Shoestring Rd; west 0.8 mi on Shoestring Rd to the Alvey-Dixonville power transmission line; south along Alvey-Dixonville, Dixonville Loop power transmission line to Dixonville power substation, point of beginning. (Maps: Roseburg BLM)

### Powers

49% public lands. Beginning at Grave Cr Bridge on Rogue Rvr; west on Rogue Rvr to Illahee; north on posted FR to Powers; northwest on Powers Hwy to State Hwy 42; east on Hwy 42 to Tenmile; south on Benedict Rd to Ireland Rd; east on Ireland Rd to Olalla Cr Rd; south on Olalla Cr Rd through Horse Prairie to Live Oak Cr Rd; southwest on Live Oak Cr Rd to Union Cr Rd; south on Union Cr Rd to Southern Pacific railroad track; northeast on SPRR tracks to Grants Pass-Dixonville Hanna Tap power transmission line adjacent to Nickel Mt Rd; east on Grants Pass-Dixonville Hanna Tap power transmission line to I-5; south on I-5 to Wolf Cr; south-west on Wolf Cr-Grave Cr Rd to Grave Cr Bridge, point of beginning. (Maps: Siskiyou NF, Medford-Coos Bay-Roseburg BLM)

### Rogue

57% public lands. Beginning at Medford; north on State Hwy 62 to State Hwy 230; northeast on Hwy 230 to State Hwy 138; south and east on Hwy 138 to Pacific Crest Trail; south on Pacific Crest Trail to boundary of Crater Lk NP; west, south and east on Crater Lk NP boundary to Pacific Crest Trail; south on Pacific Crest Trail; southeast on Forest Trail 993 along Fourmile Lk; south on FR 3661 to State Hwy 140; west on Hwy 140 to FR 3601; south on 3601 to Dead Indian Rd; southwest on Dead Indian Rd to Jackson-Klamath Co line; south on Jackson-Klamath Co line to State Hwy 66; west on Hwy 66 to Copco Rd; south on Copco Rd to Oregon-California state line; west on state line to I-5; north on I-5 to Medford, point of beginning. (Maps: Rogue NF, Medford BLM)

### Saddle Mt

25% public lands. Beginning at the mouth of Columbia Rvr; east on state line to mouth of Clatskanie Rvr; south on Clatskanie Rvr to Clatskanie; south on State Hwy 47 to Timber-Vernonia Hwy; southwest on Timber-Vernonia Hwy to US Hwy 26; northwest on US Hwy 26 to State Hwy 53 at Necanicum Junction; southwest on Hwy 53 to N Fork Nehalem Rvr; southwest on N Fork Nehalem Rvr and north shoreline of Nehalem Bay to Pacific Ocean; north on Pacific Ocean coastline to state line at mouth of Columbia Rvr, point of beginning. (Maps: ODF-Astoria)

# WESTERN OREGON WILDLIFE MANAGEMENT UNIT

## BOUNDARY DESCRIPTIONS

### **Santiam**

63% public lands. Beginning at Lebanon; north on Brewster Rd to Lacombe Rd; east on Lacombe Rd to Kowitz Rd; north on Kowitz Rd to Baptist Church Dr; west on Baptist Church Dr to Richardson Gap Rd; north on Richardson Gap Rd to State Hwy 226; northeast on Hwy 226 to State Hwy 22; west on Hwy 22 to Cascade Hwy; north on Cascade Hwy to State Hwy 213 at Silverton; northeast on Hwy 213 to State Hwy 211; northeast on Hwy 211 to Sandy; north on Teneyck Rd to Sandy Rvr; northwest down Sandy Rvr to state line in Columbia Rvr; northeast on state line to Multnomah-Hood Rvr Co line; southeast on Multnomah-Hood Rvr Co line to Lolo Pass; southeast on Pacific Crest Trail to Barlow Pass; west on Hwy 35 to Hwy 26; southeast on Hwy 26 to Hwy 216; west and then south along the west boundary of The Confederated Tribes of Warm Springs Tribal Reservation (CTWSRO) (McQuinn Strip line) to summit of Mt Jefferson; south along the west CTWSRO boundary and the Cascade crest (Jefferson/Linn Co line) to the junction of the Pacific Crest National Scenic Trail (PCT) in T11S, R8E Sec 17 then south on PCT to US Hwy 20/126 at Santiam Pass; PCT west on US Hwy 20 to Lebanon, point of beginning. (The McQuinn Strip portion of White Rvr Unit and Warm Springs Tribal Reservation was closed to public hunting Sept. 21, 1992 until further notice). (Maps: Mt Hood NF, Willamette NF, Salem BLM)

### **Scappoose**

9% public lands. Beginning at Vernonia; northeast on State Hwy 47 to Clatskanie; north on Clatskanie Rvr to state line in Columbia Rvr; southeast on state line to Willamette Rvr; southwest on Willamette Rvr to Multnomah Channel; northwest on Multnomah Channel to US Hwy 30 at Sauvie Island bridge; northwest on US Hwy 30 to Cornelius Pass Rd; southwest on Cornelius Pass Rd to US Hwy 26; northwest on US Hwy 26 to State Hwy 6; west on Hwy 6 to Glenwood; northwest on Glenwood-Timber-Vernonia Hwy to State Hwy 47; north on Hwy 47 to Vernonia, point of beginning. (Maps: Salem BLM and Co maps)

### **Siuslaw**

40% public lands. Beginning at I-5-Belt Line Rd junction north of Eugene; south on I-5 to Drain junction and State Hwy 99; southwest on Hwy 99 to Drain; west on State Hwy 38 to Umpqua Rvr at Elkton; west on Umpqua Rvr and south shoreline of Winchester Bay to Pacific Ocean; north on Pacific Ocean coastline to north shoreline of Siuslaw Bay; northeast on north shoreline of Siuslaw Bay, Siuslaw Rvr, Lk Cr and north shoreline of Triangle Lk to State Hwy 36; south on Hwy 36 to Poodle Cr junction; south on Poodle Cr Rd to State Hwy 126; east on Hwy

126 to Belt Line Rd; northeast on Belt Line Rd to I-5, point of beginning. (Maps: Siuslaw NF, Coos Bay-Eugene-/Roseburg BLM)

### **Sixes**

29% public lands. Beginning at Gold Beach; north on Pacific Ocean coastline to south shoreline of Coos Bay; easterly on south shore of Coos Bay to US Hwy 101; south on US Hwy 101 to State Hwy 42; southeast on Hwy 42 to Powers Hwy; southeast on Powers Hwy to Powers; south on posted FR to Rogue Rvr at Illahee; southwest on Rogue Rvr to Gold Beach, point of beginning. (Maps: Siskiyou NF, Coos Bay BLM)

### **Stott Mt**

22% public lands. Beginning at Dallas; south on State Hwy 223 to Gardner Rd (No. 865); northwest on Gardner Rd and Bridgeport Rd (No. 864) to Falls City; west on Valsetz Rd to S Fork of Siletz Rvr; downstream on S Fork of Siletz Rvr, main Siletz Rvr and north shoreline of Siletz Bay to Pacific Ocean; north on Pacific Ocean coastline to mouth of Salmon Rvr; east on Salmon Rvr to State Hwy 18 near Rose Lodge; east on Hwy 18 to State Hwy 22; southeast on Hwy 22 to Perrydale Rd; south on Perrydale Rd to State Hwy 223 at Dallas, point of beginning. (Maps: Siuslaw NF, Salem BLM)

### **Tioga**

35% public lands. Beginning at Coquille; north on State Hwy 42 and US Hwy 101 to south shoreline of Coos Bay; southwest on south shoreline of Coos Bay to Pacific Ocean; north on Pacific Ocean coastline to south shoreline of Winchester Bay; east on south shoreline of Winchester Bay and Umpqua Rvr to Ft. McKay Rd; west and south on Ft. McKay and Melqua Rds to Melrose; south on Melrose, Flournoy Valley, Coos Bay Wagon and Reston Rds to Tenmile; west on State Hwy 42 to Coquille, point of beginning. (Maps: ODF-Elliot, Coos Bay BLM)

### **Trask**

42% public lands. Beginning at McMinnville; southwest on State Hwy 18 to Salmon Rvr; west on Salmon Rvr to Pacific Ocean; north on Pacific Ocean coastline to north shoreline at mouth of Tillamook Bay; east on north shoreline of Tillamook Bay and Wilson Rvr to State Hwy 6 at Mills Bridge; northeast on Hwy 6 to State Hwy 8 near Gales Cr; southeast on Hwy 8 to State Hwy 47 at Forest Grove; south on Hwy 47 to State Hwy 99W; southwest on Hwy 99W to McMinnville, point of beginning. (Maps: ODF-Tillamook, Siuslaw NF, Salem BLM)

### **Willamette**

2% public lands. Beginning at Sandy; southwest on State Hwy 211 to State Hwy 213; southwest on Hwy 213 to Cascade Hwy at Silverton;

south on Cascade Hwy to State Hwy 22; east on Hwy 22 to State Hwy 226; south and west on Hwy 226 to Richardson Gap Rd; south on Richardson Gap Rd to Baptist Church Dr; east on Baptist Church Dr to Kowitz Rd; south on Kowitz Rd to Lacombe Rd; west on Lacombe Rd to Brewster Rd; south on Brewster Rd to State Hwy 34; west on State Hwy 34 to I-5; south on I-5 to Belt Line Rd; west and south on Belt Line Rd to State Hwy 126; west on Hwy 126 to Poodle Cr Rd; north on Poodle Cr Rd to State Hwy 36; northeast on Hwy 36 to Territorial Rd near Cheshire; north on Territorial Rd to Monroe; north on State Hwy 99W to Dawson Rd (Co Rd 45200); west on Dawson Rd to Bellfountain; north on Bellfountain Rd to Decker Rd at Invale School; west on Decker Rd to State Hwy 34; northeast on Hwy 34 to Corvallis; north on State Hwy 99W to Airlie Rd (No. 7) at Suver; northwest on Airlie Rd to State Hwy 223; north on Hwy 223 to Perrydale Rd at Dallas; north on Perrydale Rd to State Hwy 22; northwest on Hwy 22 to State Hwy 18; northeast on Hwy 18 to State Hwy 99W; north on Hwy 99W to State Hwy 47; north on Hwy 47 to State Hwy 8; northwest on Hwy 8 to State Hwy 6; east on Hwy 6 to US Hwy 26; southeast on US Hwy 26 to Cornelius Pass Rd; northeast on Cornelius Pass Rd to US Hwy 30; southeast on US Hwy 30 to Multnomah Channel at Sauvie Island bridge; southeast on Multnomah Channel to Willamette Rvr; northeast down Willamette Rvr to state line in Columbia Rvr; southeast on state line to Sandy Rvr; southeast up Sandy Rvr to TenEyck Rd; south on TenEyck Rd to Sandy, point of beginning. (Co maps)

### **Wilson**

65% public lands. Beginning on north shoreline at mouth of Tillamook Bay; north on Pacific Ocean coastline to north shoreline of Nehalem Bay; northeast on north shoreline of Nehalem Bay and N Fork Nehalem Rvr to State Hwy 53 bridge; northeast on Hwy 53 to US Hwy 26; southeast on US Hwy 26 to Timber-Glenwood Hwy; south on Timber-Glenwood Hwy to Glenwood; southwest on State Hwy 6 to Wilson Rvr at Mills Bridge; west on Wilson Rvr and north shoreline of Tillamook Bay to mouth, point of beginning. (Maps: ODF-Astoria and Tillamook, Salem BLM)

# EASTERN OREGON WILDLIFE MANAGEMENT UNIT BOUNDARY DESCRIPTIONS

## **Beatys Butte**

82% public lands. Beginning at Denio; west on Oregon state line to Fort Bidwell-Warner Valley Rd (Lake Co Rd 3-14); north on 3-14 to Adel; north on Co Rd 3-10 through Plush to Co Rd 3-11; east on 3-11 to Hart Refuge and Co Rd 3-12; north and east on 3-12 to Hart Refuge headquarters; east on Hart Mt-Frenchglen Rd (Lake Co Rd 3-12 and Harney Co Rd 412) to Catlow Valley Rd (Harney Co Rd 202); south and east on Catlow Valley Rd to Harney Co Rd 201, 1 mi north of Fields; south on Co Rd 201 through Fields to Denio, point of beginning. Specific hunts do not include Hart Mt NAR. (Maps: Lakeview/Burns BLM)

## **Beulah**

57% public lands. Beginning at Vale; southwest on US Hwy 20 to Drewsey-Prairie City Rd near Drewsey; northwest on Drewsey-Prairie City Rd and FR 1663 to the junction with FR 14 near Antelope Mt; northwest on FR 14 and FR 16 to Summit Prairie; north on Co Rd 62 to US Hwy 26; east on Hwy 26 to Ironside; east on Willow Creek Rd to Huntington Junction; east on Huntington Junction Rd/Malheur Line Rd (Durbin Creek), to I-84; southeast on I-84 to Birch Cr near Farewell Bend; east on Birch Cr to Snake Rvr; southeast along Snake Rvr to Nyssa; north on Hwy 201 to Cairo Junction; and west on US Hwy 20 to Vale, point of beginning. (Maps: Vale/Burns BLM, Malheur/Wallowa-Whitman NF)

## **Biggs**

11% public lands. Beginning at Arlington; south on State Hwy 19 to Fossil; southwest on State Hwy 218 to Shaniko; north on US Hwy 97 to Grass Valley; southwest on State Hwy 216 to Tygh Valley; north on US Hwy 197 to Columbia Rvr; east on Columbia Rvr to Arlington, point of beginning. (Maps: Prineville BLM)

## **Catherine Cr**

24% public lands. Beginning at Elgin; northeast on State Hwy 82 to Minam; south on Minam Rvr to Wallowa-Whitman NF boundary; west on forest boundary to Point Prominence Rd (62 and 6220); south on Point Prominence Rd to Moss Springs Campground; south and east from Moss Springs Campground on Lodgepole Trail 1920 to Cartwheel Ridge Trail 1907; north and east on Cartwheel Ridge Trail 1907 to the divide between Catherine Cr and Minam Rvr drainages and south to Meadow Mt; generally southeast on the divide between Catherine Cr and the Minam Rvr drainages past Burger Butte to Granite Butte; generally south on the divide between Catherine Cr and Eagle Cr drainages to Flagstaff Butte; west on FR 7700582 to FR 77; west on FR 77 to FR 7740; south on 7740 to 7740050; south and west on 7740050 to Big Cr; south along Big Cr to FR 67; west on FR Rd 67

to Big Cr Rd 71; southwest and northwest on Big Cr Rd 71 to Medical Springs; southwest on State Hwy 203 to Powder Rvr; northwest on Powder Rvr to I-84 at N Powder; north on I-84 to State Hwy 82 at La Grande; northeast on Hwy 82 to Elgin, point of beginning. (Maps: Wallowa-Whitman NF, Vale BLM, ODF)

## **Chesnimnus**

48% public lands. Beginning at Joseph; north on State Hwy 82 to Crow Cr Rd; north on Crow Cr Rd to Chesnimnus Cr; northwest on Chesnimnus Cr to Joseph Cr; northeast on Joseph Cr to Oregon-Washington state line; east and southeast along state line to Snake Rvr; southeast on Snake Rvr to mouth of Imnaha Rvr; southwest on Imnaha Rvr to Imnaha; southwest on Sheep Cr Rd to Joseph, point of beginning. (Maps: Wallowa-Whitman NF, Vale BLM)

## **Columbia Basin**

5% public lands. Beginning at Condon; north on State Hwy 19 to Oregon-Washington state line at Arlington; northeast on state line to State Hwy 11; southwest on Hwy 11 to Pendleton; southwest on US Hwy 395 to State Hwy 74; southwest on Hwy 74 to Heppner; southwest on State Hwy 207 to State Hwy 206; west on Hwy 206 to Condon, point of beginning. (Co maps)

## **Desolation**

87% public lands. Beginning at Dale on US Hwy 395; southeast on N Fork John Day Rvr to Big Cr; northeast on Big Cr to Meadow Cr; northeast on Meadow Cr to FR 5225 at Forks Guard Station; northwest on 5225 to Granite-Ukiah Rd 52; southeast on Granite-Ukiah Rd 52 to Anthony Lks Rd 73; northeast on Anthony Lakes Rd to Summit of Blue Mts west of Anthony Lakes; south along summit of Blue Mts. to the Summit of Anthony Lakes Ski Area (junction of Grant, Baker, and Union counties); southwest on summit of Blue Mts. (Baker/Grant county line) to Hwy 7; southwest along Hwy 7 to Co Rd 20; northwest on Co Rd 20 to US Hwy 395; north on Hwy 395 to Dale, point of beginning. (Maps: Umatilla National Forest, Malheur NF, Prineville BLM, ODF)

## **Fort Rock**

65% public lands. Beginning at Silver Lake; west on State Hwy 31 to Klamath Marsh-Silver Lk Rd; west on Klamath Marsh Rd to Williamson Rvr; west and south on Williamson Rvr returning to Klamath Marsh Rd; west on Klamath Marsh Rd to US Hwy 97; west on Scott Cr Rd 66 one mi to Sand Cr; southwest on Sand Cr to Crater Lk NP boundary; north and west on Crater Lk NP boundary to Pacific Crest Trail; north on Pacific Crest Trail to State Hwy 58; southeast on Hwy 58 to Crescent Cr; north on Crescent Cr to Co Rd 61 to Crescent; east on Co

Rd 61 to Crescent; north on Hwy 97 to Gilchrist main logging Rd one mi north of Gilchrist; east on Gilchrist main logging Rd 9775 to State Hwy 31 between milepost 16 and 17; southeast on Hwy 31 to Lk Co Rd 5-10 at Horse Ranch; 22 mi east and south on Lk Co Rd 5-10 to junction with Lk Co Rd 5-14; east on Lk Co Rd 5-14 to Lk Co Rd 5-14F at Christmas Valley; southwest on Lk Co Rd 5-14F to State Hwy 31, 9 mi east of Silver Lake; west on Hwy 31 to Silver Lk, point of beginning. (Maps: Deschutes/Winema/Fremont NF, Lakeview BLM)

## **Fossil**

16% public lands. Beginning at Fossil; north on Hwy 19 to Condon; east on State Hwy 206 to State Hwy 207; south on Hwy 207 to State Hwy 19; southeast on Hwy 19 to US Hwy 26; west on Hwy 26 to Bridge Cr near Mitchell; northwest on Bridge Cr to John Day Rvr; northwest on John Day Rvr to State Hwy 218 at Clarno; northeast on Hwy 218 to Fossil, point of beginning. (Maps: Umatilla NF, Prineville BLM, ODF)

## **Grizzly**

28% public lands. Beginning at Redmond; north on US Hwy 97 to Crooked Rvr; north on Crooked Rvr and Deschutes Rvr to S Junction; northeast on S Junction Co Rd to Hwy 97 and US Hwy 197; south on Hwy 97 to Antelope Cr Rd; northeast on Antelope Cr Rd to Antelope; east on Hwy 218 to John Day Rvr at Clarno; southeast on John Day Rvr to Bridge Cr; southeast on Bridge Cr to US Hwy 26 near Mitchell; southwest on Hwy 26 to Prineville; west on US Hwy 126 to Redmond, point of beginning. (Maps: Ochoco NF, Prineville BLM)

## **Heppner**

34% public lands. Beginning at Heppner; northeast on State Hwy 74 to US Hwy 395; south on Hwy 395 to Long Cr-Monument Rd; northwest on Long Cr-Monument Rd to N Fork John Day Rvr at Monument; southwest on N Fork John Day Rvr to State Hwy 19 at Kimberly; northwest on Hwy 19 to State Hwy 207; north on Hwy 207 to Heppner, point of beginning. (Maps: Umatilla NF, ODF)

## **Hood**

65% public lands. Beginning at Hood Rvr; southwest on State Hwy 35 to Barlow Pass (Pacific Crest Trail); northwest on Pacific Crest Trail to Lolo Pass; northwest on Hood Rvr-Multnomah Co line to Columbia Rvr near Bonneville; east on Columbia Rvr to Hood Rvr, point of beginning. (Maps: Mt Hood NF)

## **Imnaha**

74% public lands. Beginning at Joseph; northeast on Imnaha Hwy to Imnaha; south and west on Imnaha Rvr and S Fork

# EASTERN OREGON WILDLIFE MANAGEMENT UNIT BOUNDARY DESCRIPTIONS

of Imnaha Rvr to Hawkins Pass; north on W Fork Trail to Wallowa Lk; north on State Hwy 82 to Joseph, point of beginning. (Maps: Wallowa-Whitman NF)

## **Interstate**

56% public lands. Beginning at Bly; west on State Hwy 140 to Beatty; north on Godowa Springs Rd to Sprague Rvr; west on Sprague Rvr one mi to Sycan Rvr; upstream north and east on Sycan Rvr to Pikes Crossing; east on FR 30 to FR 28; east on 28 to FR 29; east on 29 to State Hwy 31; southeast on Hwy 31 to Valley Falls; south on US Hwy 395 to Oregon-California state line; west on state line to Lost Rvr; northwest on Lost Rvr to East Langell Valley Rd; north on East Langell Valley Rd to Gerber Rd; northeast on Gerber Rd to Bly, point of beginning. (Maps: Fremont NF, Lakeview BLM)

## **Juniper**

89% public lands. Beginning at Burns; east 2 mi on State Hwy 78 to State Hwy 205; south on Hwy 205 through Frenchglen to Hart Mt Rd (Harney Co Rd 412 and Lake Co Rd 3-12); west on Hart Mt Rd to Flagstaff Lk Rd (Lake Co Rd 3-11); west on Flagstaff Lk Rd to Hogback Rd (Lake Co Rd 3-10); northwest on Hogback Rd to US Hwy 395; northeast on Hwy 395 to US Hwy 20; east on Hwy 20 to Burns; point of beginning. Specific hunts do not include Hart Mt NAR. (Maps: Lakeview/Burns BLM)

## **Keating**

58% Public lands. Beginning at N Powder; northeast and southeast on Powder Rvr to State Hwy 203; northeast on Hwy 203 to Medical Springs; southeast and northeast on Big Cr Rd 71 and FR 67; north on Big Cr to FR 7740050; east and north on FR 7740050 to FR 7740 and to FR 77; east on 77 to Flagstaff Butte Rd 7700582; east on Rd 7700582 to Flagstaff Butte; north on the divide between Catherine Cr and Eagle Cr drainages to Granite Butte; east on summit of Eagle Mts. to Hawkins pass; south to Jackson Peak; south to Krag Peak; south and east to Crater Lake; north and east to Red Mt.; north and east to Blue Cr Trail (1865) north of Cornucopia; south on Blue Cr trail to Pine Cr; south and east on Pine Cr to State Hwy 86; southwest on Hwy 86 to Old Richland-Halfway Hwy (Sag Rd); south on Sag Rd to Powder Rvr arm of Brownlee Reservoir; west on Powder Rvr to Hwy 86 near Goose Cr; west on Hwy 86 to I-84; north on I-84 to N Powder; point of beginning. (Maps Wallowa-Whitman NF; Vale BLM)

## **Keno**

41% public lands. Beginning at Klamath Falls; south on US Hwy 97 to Oregon-California state line; west on state line to Copco Rd; north on Copco Rd to State Hwy 66; east on Hwy 66

to Jackson-Klamath Co line; north on Jackson-Klamath Co line to Dead Indian Rd; northeast on Dead Indian Rd to FR 3601; north on 3601 to State Hwy 140; east on Hwy 140 to FR 3661; north on 3661 to Fourmile Lk; northwest on Forest Trail 993 to Pacific Crest Trail; north on Pacific Crest Trail to south boundary of Crater Lk NP; east on south boundary of Crater Lk NP to State Hwy 62; southeast on Hwy 62 to Hwy 97; south on Hwy 97 to Klamath Falls, point of beginning. (Maps: Winema NF)

## **Klamath Falls**

35% public lands. Beginning at Klamath Falls; north on US Hwy 97 to Williamson Rvr; north on Williamson Rvr to confluence of Sprague Rvr; east on Sprague Rvr to Godowa Springs Rd north of Beatty; south on Godowa Springs Rd to State Hwy 140 at Beatty; east on Hwy 140 to Bly; southwest on Gerber Rd to East Langell Valley Rd; south on East Langell Valley Rd to Lost Rvr; southeast on Lost Rvr to Oregon-California state line; west on state line to US Hwy 97; northeast on Hwy 97 to Klamath Falls, point of beginning. (Maps: Winema NF, Fremont NF)

## **Lookout Mt**

38% public lands. Beginning at junction of I-84 and State Hwy 86 northeast of Baker; east on Hwy 86 to Powder Rvr near Goose Cr; east on Powder Rvr to Snake Rvr; southwest on Snake Rvr to Birch Cr at Farewell Bend; west on Birch Cr to I-84; northwest on I-84 to Hwy 86, point of beginning. (Maps: Vale BLM, ODF)

## **Malheur Rvr**

69% public lands. Beginning at Burns; north on US Hwy 395 to Seneca; east on Logan Valley Co Rd (FR 16) to FR 14; southeast on FR 14 to FR 1663 near Antelope Mt; south on 1663 and Otis Valley Rd (Harney Co Rd 304) to Drewsey; south on Drewsey Rd (Harney Co Rd 305) to US Hwy 20; east on Hwy 20 to Harper; southwest on Harper-Follyfarm Rd (Malheur Co Rds 585 and 513) to state Hwy 78 near Follyfarm; northwest on State Hwy 78 to Burns, point of beginning. (Maps: Malheur NF, Burns and Vale BLM)

## **Maupin**

9% public lands. Beginning at Maupin; north on US Hwy 197 to Tygh Valley; northeast on State Hwy 216 to Grass Valley; south on Hwy 97 to Shaniko; southeast on State Hwy 218 to Antelope; southwest on Antelope Cr Rd to Hwy 97; north on Hwy 97 to Hwy 197 and S Junction Rd; southwest on S Junction Rd to Deschutes Rvr at S Junction; northeast on Deschutes Rvr to Maupin, point of beginning. (Maps: Prineville BLM)

## **Mauri**

56% public lands. Beginning at Brothers on

US Hwy 20; northwest on Hwy 20 to State Hwy 27; north on Hwy 27 to Prineville Dam; east on Prineville Reservoir, Crooked Rvr and Beaver Cr to Paulina; east on main Co Rd to Grindstone Cr Rd; southeast on Grindstone Cr Rd to Twelvemile Cr Rd; west on Twelvemile Cr Rd to Camp Cr-Glass Buttes Rd; south on Camp Cr-Glass Buttes Rd to US Hwy 20 near Glass Buttes; northwest on Hwy 20 to Brothers, point of beginning. (Maps: Ochoco NF, Prineville BLM)

## **Metolius**

66% public lands. Beginning at Sisters; west on State Hwy 242 to Pacific Crest Trail; north on Pacific Crest Trail to to the junction of the "crest of the Cascades" with the Pacific Crest National Scenic Trail (PCT) in T11S R8E Sec 17; north on the Crest of the Cascades to the south boundary of Warm Springs Tribal Reservation; east on Warm Springs Tribal Reservation boundary following Jefferson Cr and Metolius Rvr to Lk Billy Chinook; south on Lk Billy Chinook to Crooked Rvr; southeast on Crooked Rvr to US Hwy 97; south on Hwy 97 to Redmond; west on State Hwy 126 to Sisters, point of beginning. (Maps: Deschutes NF, Prineville BLM)

## **Minam**

74% public lands. Beginning at Minam; southeast on State Hwy 82 to head of Wallowa Lk; southwest on W Fork Trail to Hawkins Pass; southwest on summit of Eagle Mts to Granite Butte; northwest on summit separating Big Minam and Catherine Cr drainages past Burger Butte and Meadow Mt to Cartwheel Ridge Trail 1907; west on Cartwheel Ridge Trail to Lodgepole Trail 1920; north on Lodge Pole Trail to Moss Springs; north on Point Prominence Rd to boundary of Wallowa-Whitman NF; north and east on Forest boundary to Minam Rvr; north on Minam Rvr to Hwy 82 at Minam, point of beginning. (Maps: Wallowa-Whitman NF, Vale BLM)

## **Mt Emily**

44% public lands. Beginning at Pendleton; northeast on State Hwy 11 to Weston; southeast on State Hwy 204 to Elgin; southwest on State Hwy 82 to I-84; northwest on I-84 to Pendleton, point of beginning. (Maps: Umatilla NF, Wallowa-Whitman NF, ODF)

## **Murderers Cr**

65% public lands. Beginning at Dayville; east on US Hwy 26 to Prairie City; southeast on Co Rd 62 to Summit Prairie; west on Logan Valley Co Rd 16 to Seneca; south on US Hwy 395 to FR 37; southwest on 37 to FR 3750; west on 3750 to S Fork John Day Rvr; northwest on S Fork John Day Rvr to Dayville, point of beginning. (Maps: Malheur NF, Prineville BLM, ODF)

## Northside

41% public lands. Beginning at John Day; northwest on US Hwy 26 to State Hwy 19; north on Hwy 19 to N Fork John Day Rvr at Kimberly; northeast on N Fork John Day Rvr to Long Cr Rd at Monument; southeast on Long Cr Rd to Long Cr; north on US Hwy 395 to Co Rd 20; southeast on Co Rd 20 to State Hwy 7; south on Hwy 7 to US Hwy 26; southwest on Hwy 26 to John Day, point of beginning. (Maps: Malheur NF, Prineville BLM, ODF)

## Ochoco

54% public lands. Beginning at Prineville; northeast on US Hwy 26 to Dayville; south on S Fork John Day Rvr to Pine Cr Rd; west on Pine Cr Rd to Suplee; west on Co Rd to Paulina; west on Beaver Cr, Crooked Rvr and Prineville Reservoir to State Hwy 27 at Prineville Dam; northwest on Hwy 27 to Prineville, point of beginning. (Maps: Ochoco NF, Prineville BLM)

## Owyhee

82% public lands. Beginning at Nyssa; south on Oregon-Idaho state line to Jordan Valley-Silver City Rd; west on Jordan Valley-Silver City Rd to Jordan Valley; southwest on US Hwy 95 to State Hwy 78; northwest on Hwy 78 to Follyfarm; northeast on Follyfarm-Harper Rd to Harper; east on US Hwy 20 to Cairo Junction, south on Hwy 20/26 to Nyssa, point of beginning. (Maps: Vale BLM)

## Paulina

76% public lands. Beginning at Redmond; east on State Hwy 126 to Prineville; southeast on State Hwy 27 to US Hwy 20; northwest on Hwy 20 to Millican-Lk Rd 2-1/2 mi east of Millican; southeast and south on Millican-Lk Rd past Dickerson Well and Janes Well (Lk Co Rd 5-12D) to intersection of Lk Co Rd 5-12B; east on Lk Co Rd 5-12B to intersection of Lk Co Rd 5-14C; south on Lk Co Rd 5-14C to junction of Lk Co Rd 5-14; 2 mi east of Christmas Valley; west on Lk Co Rd 5-14 13 mi to junction with Lk Co Rd 5-10; 22 mi north and west on Lk Co Rd 5-10 to State Hwy 31; northwest on Hwy 31 to Gilchrist main logging Rd 9775 between MP 16 and 17; west on Gilchrist main logging Rd to US Hwy 97; northeast on Hwy 97 to Redmond, point of beginning. (Maps: Deschutes NF, Prineville/Lakeview BLM)

## Pine Cr

76% public lands. Beginning at Cornucopia; north on Blue Cr trail (1865) to summit of Eagle Mts; west and south on summit of Eagle Mts to Red Mt; west and south on summit of Eagle Mts to Crater Lake; north and west on summit of Eagle Mts to Krag Peak; north on summit of Eagle Mts to Jackson Peak; north to Hawkins Pass; east and north on S Fork Imnaha Rvr and Imnaha Rvr to Dry Cr; southeast on Dry Cr and northeast on N Fork Dry Cr to Summit Rd; north and northeast on Summit Rd to

Thirty-two Point Cr; east on Thirty-two Point Cr to Snake Rvr; south on Snake Rvr to mouth of Powder Rvr; west on Powder Rvr arm of Brownlee Reservoir to Old Richland-Halfway Hwy (Sag Rd); north on Sag Rd to Hwy 86; northeast on Hwy 86 to Pine Cr; northwest on Pine Cr to Cornucopia, point of beginning. (Maps: Wallowa-Whitman NF, Vale BLM, ODF)

## Silver Lake

60% public lands. Beginning at Silver Lk; southeast on State Hwy 31 to FR 29; west on 29 to FR 28; west on 28 to FR 30; west on 30 to Pikes Crossing; downstream north and southwest on Sycan Rvr to Powers Crossing (Teddy Powers Meadow); northwest on Rd 44 to Yamsey Guard Station at head of Williamson Rvr; north and west on Williamson Rvr to Klamath Marsh-Silver Lk Rd; east on Klamath Marsh Rd through Bear Flat to Hwy 31; east on Hwy 31 to Silver Lake, point of beginning. (Maps: Winema NF, Fremont NF, Lakeview BLM)

## Silvies

67% public lands. Beginning at Burns; west on US Hwy 20 to Glass Buttes-Camp Cr Rd near Glass Buttes; north on Glass Buttes-Camp Cr Rd to Twelvemile Cr Rd; east on Twelvemile Cr Rd to Grindstone Cr Rd; northeast on Grindstone Cr Rd to Paulina-Suplee Rd; southeast on Paulina-Suplee Rd to Suplee; east on Pine Cr Rd to S Fork John Day Rvr; southeast on S Fork John Day Rvr to FR 3750 at Bear Cr; east on 3750 to FR 37; northeast on 37 to US Hwy 395; south on Hwy 395 to Burns, point of beginning. (Maps: Ochoco NF, Malheur NF, Burns BLM)

## Sled Springs

21% public lands. Beginning at Wallowa; west on State Hwy 82 to Elgin; northeast on Grande Ronde Rvr to Oregon-Washington state line; east along state line to Joseph Cr; southwest on Joseph Cr to Chesnimnus Cr; southeast on Chesnimnus Cr to Crow Cr Rd; south on Crow Cr Rd to Hwy 82; northwest on Hwy 82 to Wallowa, point of beginning. (Maps: Wallowa-Whitman NF, Vale BLM, ODF)

## Snake Rvr

92% public lands. Beginning at confluence of Imnaha and Snake Rvr; southeast on Snake Rvr to Thirty-two Point Cr; southwest on Thirty-two Point Cr to Summit Rd; southwest and northwest on Summit Rd to N Fork Dry Cr; southwest on N Fork Dry Cr and northwest on Dry Cr to Imnaha Rvr; north on Imnaha Rvr to Snake Rvr, point of beginning. (Maps: Wallowa-Whitman NF)

## Sprague

72% public lands. Beginning at Chiloquin; south on Williamson Rvr to US Hwy 97; north on Hwy 97 to State Hwy 62; northwest on Hwy 62 to Crater Lk NP boundary; east and north

on Crater Lk NP boundary to Sand Cr; east on Sand Cr to Scott Cr Rd 66; east on Scott Cr Rd one mi to Hwy 97; east on Klamath Marsh-Silver Lk Rd to Williamson Rvr; upstream north, east and south on Williamson Rvr to Yamsey Guard Station; southeast on FR 44 to Sycan Rvr at Powers Crossing; south on Sycan Rvr to Sprague Rvr; west on Sprague Rvr to Williamson Rvr at Chiloquin, point of beginning. (Maps: Winema NF)

## Starkey

67% public lands. Beginning on I-84 at State Hwy 82 at La Grande; southeast on I-84 to North Powder; west on N Powder Rvr Ln to Ellis Rd; south on Ellis Rd to Anthony Lks Rd; west on Anthony Lks Rd 73 to Anthony Lks; west past Anthony Lks to Granite-Ukiah Rd 52; northwest on Granite-Ukiah Rd 52 to Tower Mt Rd 5226; east and north on Tower Mt Rd 5226 past Tower Mt and Frazier Forest Camp to State Hwy 244 (FR 59); east on Hwy 244 (FR 59) to FR 5900230 at Four Corners Forest Camp; north on Rd 5900230 to 2100040, north on Rd 2100040 to FR 21; north on 21 to FR 2135; northeast on 2135 to FR 2135400; northeast on FR 2135400 to Kamela; east on Summit Rd to I-84; southeast on I-84 to Hwy 82, point of beginning. (Maps: Wallowa-Whitman NF, Vale BLM, ODF)

## Steens Mt

64% public lands. Beginning at the junction of State Hwy 78 and State Hwy 205, 2 mi east of Burns; southeast on Hwy 78 to East Steens Rd (Harney Co Rd 201) near Follyfarm; southwest on East Steens Rd through Andrews to Catlow Valley Rd (Harney Co Rd 202) junction, 1 mi north of Fields; west and north on Catlow Valley Rd to Hwy 205 at Frenchglen; north on Hwy 205 to Hwy 78, point of beginning. (Maps: Burns BLM)

## Sumpter

45% public lands. Beginning at Ironside; northwest on US Hwy 26 to Austin junction; northeast on State Hwy 7 to summit of Blue Mountains (Tipton Summit); northeast on Blue Mt summit (Baker/Grant county line) to the Summit of Anthony Lks Ski Area (junction of Grant, Baker, and Union counties); north along the Blue Mt summit to Anthony Lks Rd 73; northeast on Anthony Lks Rd to Ellis Rd; north on Ellis Rd to North Powder River Ln; east on North Powder River Ln to I-84 at North Powder; southeast on I-84 to Malheur Line Rd (Durbin Creek) overpass; west on Malheur Line Rd/Huntington Rd to Huntington Junction; west on Willow Creek Rd to Ironside, point of beginning. (Maps: Malheur NF, Wallowa-Whitman NF, Vale BLM, ODF)

## Ukiah

35% public lands. Beginning at Pendleton; southeast on I-84 to Mt Emily exit; west on Co Rd to Kamela; southwest on FR 2135400 to FR

# EASTERN OREGON WILDLIFE MANAGEMENT UNIT BOUNDARY DESCRIPTIONS

2135; southwest on 2135 to FR 21; southwest on 21 to 2100040, south on 2100040 to FR 5900230; south on 5900230 to State Hwy 244 (FR 59) at Four Corners Forest Camp; west on Hwy 244 (FR 59) approximately 2 mi to Tower Mt Rd 5226; south and east on Tower Mt Rd 5226 past Frazier Forest Camp and Tower Mt to Silver Butte Rd 5225; south on Silver Butte Rd 5225 to Meadow Cr; southwest on Meadow Cr to Big Cr; southwest on Big Cr to N Fork John Day Rvr; northwest on N Fork John Day Rvr to US Hwy 395; north on Hwy 395 to Pendleton, point of beginning. (Maps: Umatilla NF, Wallowa-Whitman NF, Vale BLM, ODF)

## Upper Deschutes

75% public lands. Beginning at Bend; southwest on US Hwy 97 to Crescent; west on Klamath Co Rd 61 to Crescent Cr; southwest on Crescent Cr to State Hwy 58; northwest on Hwy 58 to Pacific Crest Trail; north on Pacific Crest Trail to US Hwy 242; east on Hwy 242 to Sisters; east on State Hwy 126 to Redmond; southwest on US Hwy 97 to Bend, point of beginning. (Maps: Deschutes NF)

## Wagontire

85% public lands. Beginning on US Hwy 20, 2-1/2 mi east of Millican; southeast on Hwy 20 to US Hwy 395; southwest on Hwy 395 to State Hwy 31 at Valley Falls; northwest on Hwy 31 to Lk Co Rd 5-14F, 9 mi east of Silver Lk; northeast on Lk Co Rd 5-14F to Lk Co Rd 5-14 at Christmas Valley; east 2 mi on Lk Co Rd 5-14 to junction with Lk Co Rd 5-14C, 2 mi east of Christmas Valley; north and northeast on Lk Co Rd 5-14C to junction with Lk Co Rd 5-14D; continue north on Lk Co Rd 5-14C to intersection of Lk Co Rd 5-12B; west on Lk Co Rd 5-12B to Junction of Lk Co Rd 5-12D; north on Lk Co Rd 5-12D past Janes Well and Dickerson Well to Hwy 20, point of beginning. (Maps: Lakeview /Prineville/Vale BLM)

## Walla Walla

33% public lands. Beginning at Weston; north on State Hwy 11 to Oregon-Washington state line; east on state line to FR 64; southwest on 64 to Tollgate; northwest on State Hwy 204 to Weston, point of beginning. (Only specific hunts include Mill Cr Watershed.) (Maps: Umatilla NF, Vale BLM, ODF)

## Warner

70% public lands. Beginning at Lakeview; northeast on US Hwy 395 to Fort Bidwell-Warner Valley Rd north of Abert Lk; south on Fort Bidwell-Warner Valley Rd through Plush and Adel to Oregon-California state line; west on state line to Hwy 395; north on Hwy 395 to Lakeview, point of beginning. (Maps: Fremont NF, Lakeview BLM)

## Wenaha

70% public lands. Beginning at Troy; southwest on Grande Ronde Rvr to Elgin; northwest on State Hwy 204 to Tollgate; northeast on FR 64 to Oregon-Washington state line; east on state line to Grande Ronde Rvr; southwest on Grande Ronde Rvr to Troy, point of beginning. (Maps: Umatilla NF, ODF)

## Whitehorse

90% public lands. Beginning at Follyfarm; southeast on State Hwy 78 to US Hwy 95; northeast on Hwy 95 to Jordan Valley; east on Jordan Valley-Silver City Rd to Oregon-Idaho state line; south on Oregon-Idaho state line to the Oregon-Nevada state line; west on the Oregon-Nevada state line to Denio; northeast on Co Rd 201 through Fields and Andrews to Follyfarm, point of beginning. (Maps: Burns/Vale BLM)

## White Rvr

43% public lands. Beginning at The Dalles; east on Columbia Rvr to US Hwy 197; south on Hwy 197 to Deschutes Rvr at Maupin; south on Deschutes Rvr to north boundary of Warm Springs Tribal Reservation boundary; west on northern Warm Springs Tribal Reservation boundary (McQuinn Strip line) to Hwy 216 and Hwy 26; northwest on Hwy 26 to Hwy 35; northeast on Hwy 35 to Hood Rvr; east on Columbia Rvr to The Dalles; point of beginning. (The McQuinn Strip portion of White Rvr Unit and Warm Springs Tribal Reservation was closed to public hunting Sept. 21, 1992 until further notice). (Maps: Mt Hood NF, Prineville BLM)

## HUNTERS — GET THE STATEWIDE WILDLIFE MANAGEMENT UNIT MAP

A statewide hunting unit map is available from the Oregon Department of Fish and Wildlife. Cost of the unit map is \$5.

This map includes big game unit boundaries and denotes land ownership and landmarks. This map includes a written description of each management unit, along with additional information hunters will find helpful. It is printed in color on high quality, durable paper.

This map can be ordered by phone at 1-800-845-9448. VISA and MasterCard only! (add \$1.25 for shipping and handling)



## HUNT SAFELY HUNT RESPONSIBLY

Every hunter has the responsibility to enter the field well prepared to hunt in a safe ethical manner; the future of our hunting heritage depends on it.



### THE FOUR PRIMARY RULES OF FIREARM SAFETY

**MUZZLE**- Control the direction of your muzzle at all times

**TRIGGER**- Keep your finger outside of the trigger guard until ready to shoot

**ACTION**- Treat every firearm as though it were loaded- open the action and visually check if it is loaded

**TARGET**- Be sure of your target and what is in front of it and beyond it

### WEAR HUNTER ORANGE

Most firearm incidents during big game hunting are vision related - a hunter is shot because they were not seen. Hunter orange clothing makes it much easier for one hunter to recognize another hunter because nothing in nature matches this color. All hunters ages 17 and below must wear a hunter orange hat or vest while hunting big game and upland game birds (except turkey) with any firearm. ODFW strongly encourages you to wear **HUNTER ORANGE**.

Check us out on Facebook at [www.facebook.com/odfwoutdoors](http://www.facebook.com/odfwoutdoors) or visit the ODFW Outdoors section of our website at [www.dfw.state.or.us](http://www.dfw.state.or.us)

# DISABILITIES HUNTING AND FISHING PERMIT INFORMATION

In order to be considered a person with a disability under the wildlife laws, a person shall provide either:

1. Written certification from a licensed physician, licensed physician assistant or certified nurse practitioner which states that the applicant:
  - a. Is permanently unable to walk without the use of, or assistance from, a brace, cane, crutch, prosthetic device, wheelchair, scooter or walker;
  - b. Is restricted by lung disease to the extent that the person's forced expiratory volume for one second, when measured by a spirometer, is less than 35 percent predicted, or arterial oxygen tension is less than 55 mm/Hg on room air at rest;
  - c. Has a cardiac condition to the extent that the person's functional limitations are classified in severity as Class III or Class IV, according to standards established by the American Heart Association;
  - d. Has a permanent, physical impairment that prevents the person from holding or shooting a firearm or bow or from holding a fishing rod in hand; or
  - e. Has central visual acuity that permanently does not exceed 20/200 in the better eye with corrective lenses, or the widest diameter of the visual field is no greater than 20 degrees; or

2. Written proof that the last official certification of record by the United States Department of Veterans Affairs or any branch of the Armed Forces of the United States shows the person to be at least 65 percent disabled (ORS 496. 018).

A person who is not visually impaired and who accompanies a hunter who is visually impaired (1)e. that possesses an "Oregon Disabilities Hunting and Fishing Permit" may:

- assist the hunter in selecting a game animal or bird;
- assist the hunter aiming or sighting a firearm;
- advise the hunter when to fire a firearm;
- shoot a game animal or bird on behalf of the hunter while in the immediate presence of the hunter; and
- tag and retrieve game animals and birds on behalf of the hunter.

The person accompanying a hunter who is visually impaired:

- Is required to possess a valid hunting license.
- May also hunt game animals or birds if the person possesses the appropriate tags, permits, validations and stamps for the area and time period.

An "Oregon Disabilities Hunting and Fishing Permit" holder may:

- Hunt from a parked motor-propelled vehicle except on any public road or Hwy, or within Cooperative Travel Management Areas. A public road is the entire right of way of any road over which the public has a right of use. Public roads include, but are not limited to, road related structures that are in the right of way such as tunnels, bridges, or similar structures. Roads on federal, state, or local government lands are public roads. Hunting from a parked motor-propelled vehicle is allowed on private land with the landowner's permission and on public land where off-road travel is permitted.
- Have an able-bodied companion accompany them and kill any animal wounded by the permit holder. The wounded animal must be killed using a legal weapon for the season and species designated on the tag. The companion must immediately attach the permit holder's tag to the carcass of the animal. The companion is not required to possess a hunting license or tag, except a person accompanying a visually impaired hunter is required to possess a valid hunting license (OAR 635-065-0090(3)).

## 2016 Oregon Disabilities Hunting and Fishing Permit Bag Limit

For holders of an "Oregon Disabilities Hunting and Fishing Permit" the bag limit includes antlerless animals in the following units only:

### For Deer Only

**One Deer During Buck Seasons:** Biggs, Columbia Basin (portions of the unit are closed to bowhunting- see page 54 and 55), Hood, Indigo, Maupin, McKenzie, Melrose, Santiam, and Willamette.

### For Antelope Only

**Pronghorn Antelope:** All "buck pronghorn" hunts have a bag limit of "one pronghorn antelope".

### For Elk Only

**Antlerless OR Legal Bull Elk During Bull Seasons:** Applegate, Beatys Butte, Beulah, Biggs, Catherine Creek, Chesnimus, Columbia Basin (portions of the unit are closed to bowhunting- see pages 54-55), E Fork Rock (that portion east of Hwy 97), Fossil, Grizzly, Hood, Imnaha, Juniper, Keating, Lookout Mt, Malheur River, Maupin, Melrose, Minam, Murderers Creek, Northside, Ochoco, Owyhee, Paulina, Pine Creek, Silvies, Siuslaw, Sixes, Sled Springs, Snake Rvr, Steens Mt, S Sumpter (251B hunt area; see page 81), Wagontire, White River, Whitehorse, and Willamette units, and outside USFS (NF) Lands within the Dixon, Evans Creek, Indigo, McKenzie, Rogue, and Santiam units. On USFS (NF) Lands within the Dixon, Evans Creek, Indigo, McKenzie, Rogue, and Santiam units the bag limit is one legal bull elk.

## PERMIT APPLICATION

For more information or to obtain an "Oregon Disabilities Hunting and Fishing Permit" application packet, please visit our website at [www.odfw.com/resources/hunting/disability](http://www.odfw.com/resources/hunting/disability). Application packets are also available at the headquarters office, regional offices, district offices, or by calling 503-947-6100.

**Please note: Permits are valid for five calendar years. To renew a permit, the holder must submit a new, updated application form.**

# WESTERN OREGON UNIT MAP

## Map Availability

ODFW produced a statewide map showing wildlife management units. The map is available for sale at ODFW Salem and regional offices and some sporting goods stores. To order the statewide map showing all wildlife management units, including land ownership, please call 1-800-845-9448. MasterCard and VISA only.

Hunters successful in the controlled hunt drawing, for a hunt for which a map is provided, will be mailed a map prior to the hunt. The department is beginning to make maps for some controlled hunts available for viewing on the ODFW website. Hunters may periodically check the department website for an updated listing of controlled hunt maps.

Each of the following sources produce and stock their own maps. Some maps are free. Others have a slight charge. A number of maps prepared by private commercial companies are available at sporting goods stores and other commercial outlets.

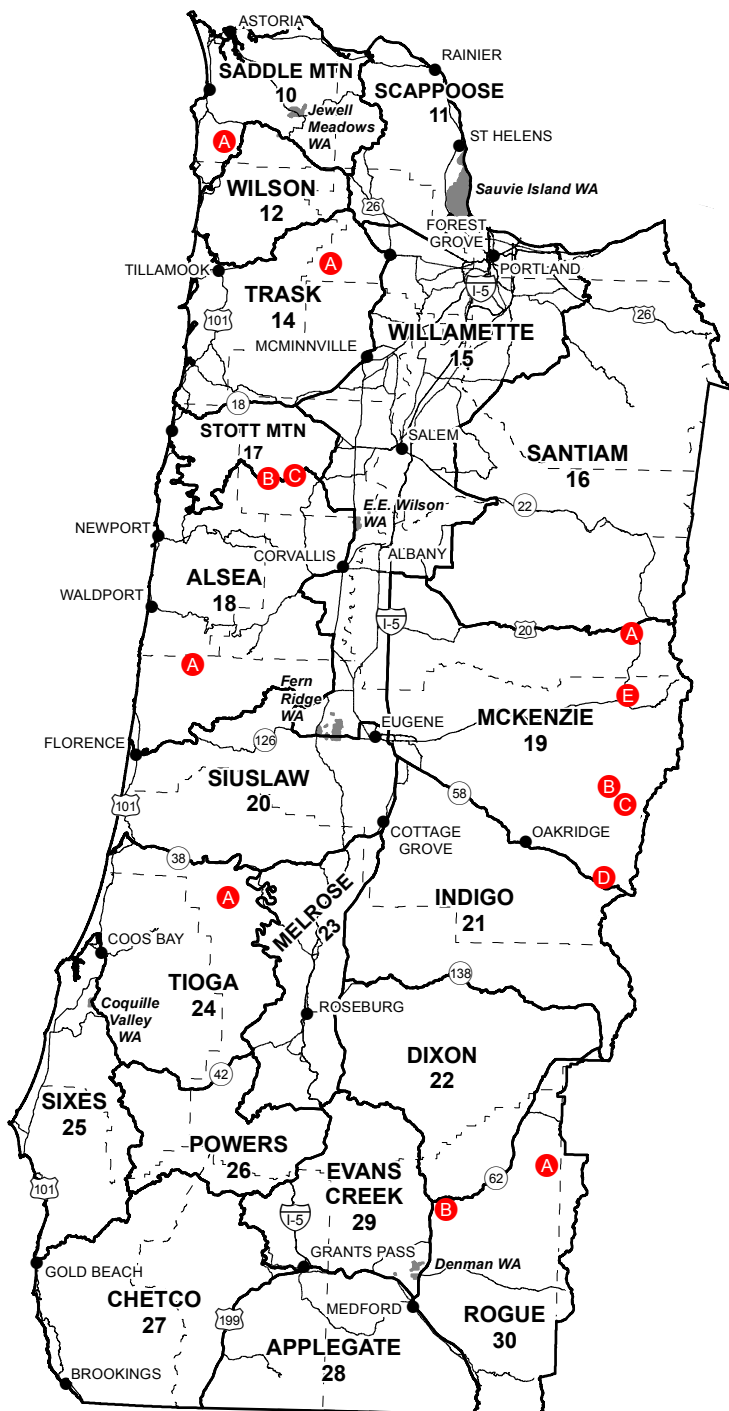
Bureau of Land Management  
P.O. Box 2965  
333 SW First Ave  
Portland, OR 97201  
503-808-6001  
[www.blm.gov/or/gis/index.php](http://www.blm.gov/or/gis/index.php)

Oregon Department of Transportation  
Inventory and Map Distribution Unit  
555 13th St, NE  
Salem, OR 97310  
503-986-3154  
[www.oregon.gov/odot/td/tdata/pages/gis/odotmaps.aspx](http://www.oregon.gov/odot/td/tdata/pages/gis/odotmaps.aspx)

Oregon State Forestry Department  
2600 State Street, Building 10  
Salem, OR 97310  
503-945-7200  
[www.oregon.gov/ODF/index.shtml](http://www.oregon.gov/ODF/index.shtml)

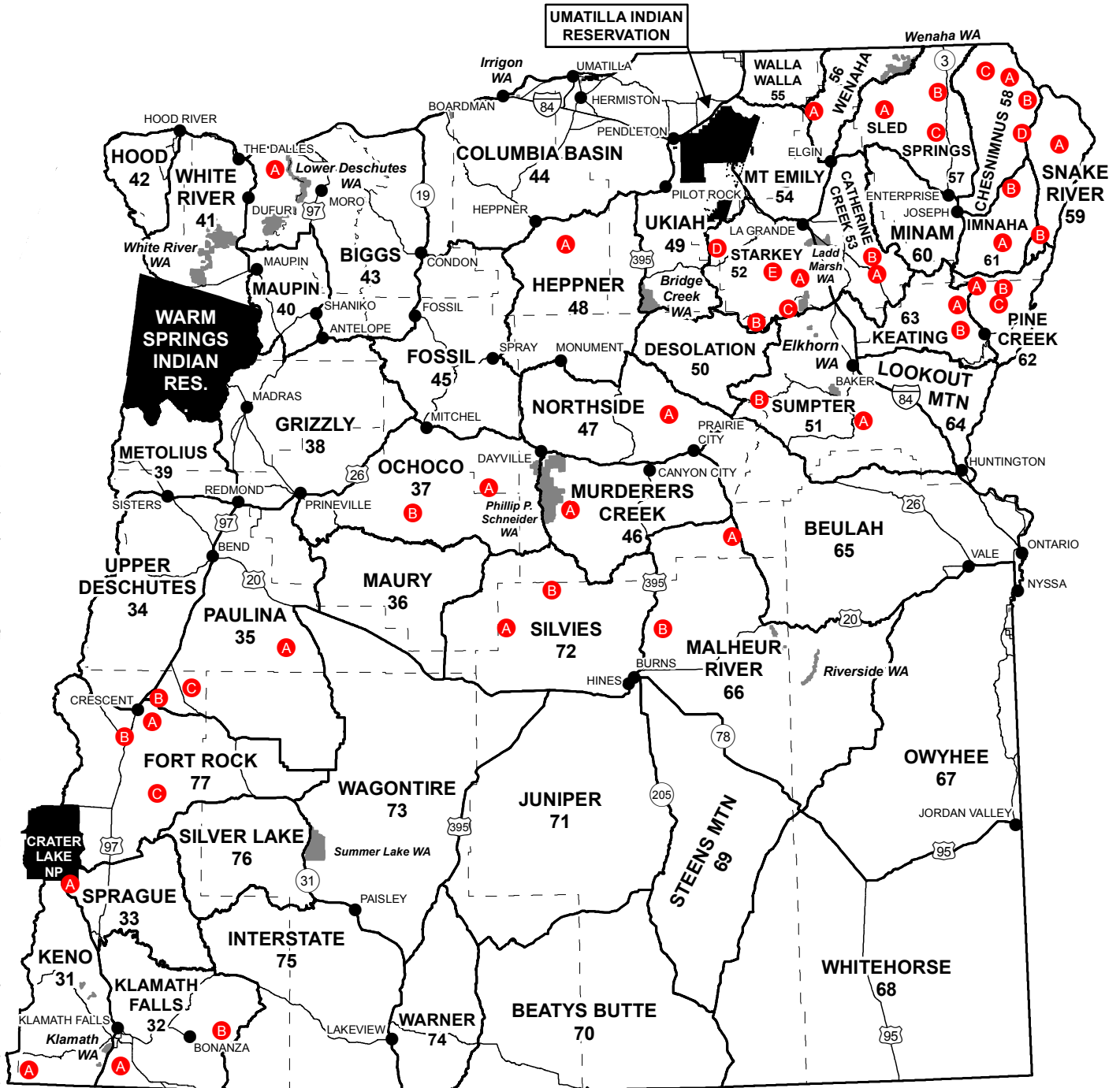
Department of Geology and Mineral Industries  
State Office Building  
800 NE Oregon Street, Suite 965  
Portland, OR 97232  
971-673-1555  
[www.oregongeology.org](http://www.oregongeology.org)

Hunting is prohibited in Crater Lake NP. Unloaded weapons may be possessed in a temporary lodging or mechanical mode of conveyance when such implements are rendered temporarily inoperable, or are packed, cased, or stored in a manner that prevents their ready use.



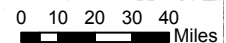
**Map is only a guide. See the descriptions on pages 93-98 for exact boundaries.**

# EASTERN OREGON UNIT MAP



- A Cooperative Travel Management Areas (approx. location)
- Wildlife Management Units
- Reservation and National Park

- Wildlife Areas (WA)
- Highways
- County Boundaries



**Note:** Public land ownership patterns and access are changing throughout the west as a result of executive orders and land exchanges. Contact the local ODFW, BLM, or USFS office where you will be hunting for information on changes and restrictions.

# COOPERATIVE TRAVEL MANAGEMENT AREAS

Through cooperative agreement, motor vehicle use is limited to specific roads for dates and areas listed below. Maps of most areas will be available by Sept. We do not carry maps of areas that are easily plotted on forestry maps. Old maps should not be relied on because roads open to vehicles may change. There are two methods of posting roads for motorized travel:

1. Negative marking in which closed roads are marked by signs, gates, berms, designated on maps, etc.
2. Positive marking in which open roads are marked by round green reflectors (areas below where round green reflectors are used are highlighted in **green**), orange carsonite posts, designated on maps, etc.

**Note:** A TMA may use more than one method, for example TMAs with positive markings may also use signs for some situations, such as confusing intersections. No person shall shoot from or across a public Rd or railroad right-of-way, except that persons legally hunting on closed Rds within Cooperative Travel Management Areas (TMAs) are not violating current prohibitions on shooting from or across a public Rd. The same is true for other Rds closed to use of motor vehicles by the public (See WA Regs. pages 106-109). There are additional travel management programs being implemented by other public agencies and private landowners. ODFW has no information for Rd closures not listed on these pages. Hunters need to contact the land management agency or landowner to determine the extent of such closures before going hunting.

\* Signifies TMAs that have maps.

COOPERATIVE TRAVEL MANAGEMENT AREAS				
AREA #	UNIT(S)	CLOSURE NAME	EFFECTIVE PERIOD	LOCATION
10A*	Saddle Mt, Scappoose, Trask and Wilson	N Coast Access Area	3 days prior to the opening of archery season through close of all bull elk rifle seasons. Access may be closed during extreme fire danger.	All gated, posted and/or barrier closed Rds within Saddle Mt, Scappoose, Trask and Wilson units. Cooperators require: day use only on private lands, no ATV use on private and designated state lands, no vehicle may block any Rd or gate.
14A*	Trask	Upper Tualatin-Trask	3 days prior to the opening of buck deer rifle season through the close of all bull elk rifle seasons	60 sq mi in Townships 1S and 1 & 2N, Ranges 5 & 6W.
17B*	Stott Mt-Alsea	Luckiamute	Permanent	9 sq mi in Townships 8 & 9S, Ranges 7 & 8W.
17C*	Stott Mt-Alsea	Stott Mt-N Alsea	1 day prior to opening of archery season through the close of all bull elk rifle seasons. Access may be closed during extreme fire danger.	All gated, posted and/or barrier closed Rds within the Alsea Unit north of US Hwy 20 and west of State Hwy 223 (Kings Valley Hwy); and in the Stott Mt Unit. Cooperators require: day use only on private lands, no ATV use on private and designated state lands, no vehicle may block any Rd or gate.
18A	Alsea	Mid-Coast	Permanent	Open Rds in the Siuslaw NF lands south of US Hwy 20 and north of State Hwy 126 are designated on the Siuslaw NF Motor Vehicle Use Map. However, additional Rds may be posted as closed as part of the Cooperative TMA or for administrative purposes.
19A	McKenzie	Smith Ridge	Permanent	8 sq mi in Townships 13 & 14S, Ranges 6 & 7E.
19B	McKenzie	Chucksney Mt	Sept. 1 - Nov. 30	6 sq mi in Township 19S, Range 5-1/2E.
19C	McKenzie	Skookum Flat	Permanent	8 sq mi in Townships 19 & 20S, Range 6E.
19E	McKenzie	Scott Cr	Permanent	51 sq mi in Townships 14, 15 and 16S, Ranges 6 & 7E. Individual gated, barricaded and posted Rds. Refer to informational signs as you enter area.
19F	McKenzie	Wendling	Opening of general buck deer season through Nov. 30.	Approximately 185 sq mi in Unit 19 northeast of Springfield, north of Hwy 126, east of Marcola Rd and Brush Creek Rds, and south of the Calapooia River Mainline. Roads open to motor vehicle use will be marked with orange road markers. Access may be closed due to fire danger. Refer to kiosks at entry points for additional restrictions.
24A	Tioga	Coos Bay BLM	Permanent	Individual posted Rds on lands administered by BLM.
30A*	Rogue, Dixon	Upper Rogue	3 days prior to opening of general Cascade elk season through the close of general Cascade elk season	High Cascades Ranger District, Rogue Rvr NF. All OHV use prohibited on north High Cascades Ranger District (formerly Prospect Ranger District) during this time period.
30B*	Rogue, Dixon, Evans Cr	Jackson	3 days prior to opening of general Cascade elk season through Apr. 30	116 sq mi in Townships 32, 33, 34 & 35S, Ranges 1 & 2W and 1 & 2 E; off Rd motor vehicle travel is prohibited at all times.

## COOPERATIVE TRAVEL MANAGEMENT AREAS

AREA #	UNIT(S)	CLOSURE NAME	EFFECTIVE PERIOD	LOCATION
31A	Keno	Pokegama	Nov. 20 - Mar. 31	97 sq mi in Townships 40 & 41S, Ranges 4, 5 & 6E.
31B*	Fort Rock Interstate, Keno, Klamath Falls, Rogue, Silver Lake, Sprague	Green Diamond (formerly JWTR)	Permanent	Applies to all gated, posted, or barrier-closed roads within the Rogue, Keno, Klamath Falls, Sprague, Interstate, Silver Lake, and Fort Rock Units within the land holdings of <span style="color: red;">Green Diamond Resource Company</span> .
32A	Klamath	Lower Klamath Hills	Permanent	3 sq mi in Township 40 S, Range 9E.
32B	Klamath	Goodlow Mt	Dec. 1 - Mar. 31	17 sq mi in Townships 38 & 39S, Ranges 12 & 13E.
33A	Sprague	Sun Cr	Nov. 1 - June 30	14 sq mi in Township 32S, Ranges 6 & 7-1/2E.
35A*	Paulina	Fox Butte	3 days prior to opening of controlled buck deer rifle season through the close of the controlled buck deer season	210 sq mi in Townships 20, 21, 22, 23, & 24S, Ranges 14, 15, & 16E.
35B*	Paulina	Timbers	Permanent	25 sq mi in Townships 23 & 24S, Ranges 9 & 10E.
35C*	Paulina	Spring Butte	Permanent	30 sq mi in Township 23S, Range 11 E.
37A*	Ochoco	Rager	3 days prior to opening of controlled buck deer rifle season through the close of the Rocky Mt. bull elk second season	352 sq mi. All Ochoco NF land Paulina Ranger District.
37B*	Ochoco	South Boundary	Permanent	47 sq mi Ochoco National Forest along the southern boundary of the Lookout Mountain Ranger District. Townships 15 and 16S; Ranges 20, 21 and 22E.
43A	Biggs	Lower Deschutes	Permanent	28 sq mi along lower 37 mi of Deschutes Rvr except County access Rd to Kloan.
46A*	Murderers Cr	Murderers Cr-Flagtail	3 days prior to opening of archery deer and elk season through the close of controlled buck deer rifle season and 3 days prior to opening of controlled Rocky Mt. bull elk first season through close of Rocky Mt. bull elk second season.	185 sq mi in Townships 13, 14, 15, 16, & 17S, Ranges 26, 27, 28, & 29E
47A*	Northside	Camp Cr	3 days prior to opening of controlled buck deer rifle season through the close of controlled buck deer rifle season and 3 days prior to opening of controlled Rocky Mt. bull elk first season through close of Rocky Mt. bull elk second season	54 sq mi in Townships 10, 11, & 12S, Ranges 31, 32, & 33E.
48A*	Heppler, Fossil	Heppler Regulated Hunt Area	Year-round unless posted otherwise	Approx. 63 sq mi in Townships 2, 3, 4, 6, & 7S, Ranges 25, 26, 27, & 28E. Open fires and camping prohibited in posted areas.
49A	Ukiah	Meacham	3 days prior to opening of archery season through May 31	Approx. 41 sq. mi in Units 49, 52, and 54 in townships 1 & 2S, Township 1N, Ranges 34, 35, and 36E.
51A*	Sumpter	Dark Canyon	3 days prior to opening of controlled buck deer season through the close of the last elk season	20 sq mi in Townships 11 & 12S, Ranges 40 & 41E.
51B*	Sumpter	Patrick Cr	3 days prior to opening of controlled buck deer season through the close of the last elk season and May 1 through June 30	8 sq mi in Townships 10 & 11S, Ranges 35-1/2 & 36E.
52A*	Starkey	Clear C	3 days prior to opening of Rocky Mt. bull elk first season through close of Rocky Mt. bull elk second season	23 sq mi in Township 5S, Ranges 37 & 38E.
52B*	Starkey	Trail Cr	See 52A effective period	29 sq mi in Townships 6 & 7S, Ranges 35-1/2 & 36E.

# COOPERATIVE TRAVEL MANAGEMENT AREAS

## COOPERATIVE TRAVEL MANAGEMENT AREAS

AREA #	UNIT(S)	CLOSURE NAME	EFFECTIVE PERIOD	LOCATION
52C*	Starkey	Indian Cr-Gorham Butte	See 52A effective period	24 sq mi in Townships 6 & 7S, Ranges 36 & 37E.
52D*	Starkey	Starkey Exp Forest Enclosure	Permanent	40 sq mi in Townships 3 & 4S, Range 34E.
52E*	Starkey	Dry Beaver-Ladd Canyon	Permanent	125 sq mi in Townships 4, 5, & 6S, Ranges 35, 36, 37, & 38E.
53A	Catherine Cr	Hall Ranch	3 days prior to the opening of Rocky Mt. bull elk first season through Apr. 30	3 sq mi in Township 5S, Range 41E.
53B*	Catherine Cr	Little Catherine Cr	3 days prior to opening of archery season through May 31	22 sq mi in Townships 3, 4 & 5S, Ranges 40 & 41E.
56A	Walla Walla, Wenaha, Mt Emily	Walla Walla, Wenaha, Mt Emily	Permanent	All gated, posted and closed Rds in Walla Walla Ranger District of Umatilla NF.
57A*	Sled Springs	Noregaard	3 days prior to opening of archery season through May 31	175 sq mi in west one-third of Sled Springs WMU
<b>NOTE: Gates will be open to permit removal of camping equipment during the two days following the end of the antlerless elk rifle season.</b>				
57B*	Sled Springs	Shamrock	3 days prior to opening of archery season through May 31	20 sq mi in Township 4N, Range 44E.
57C*	Sled Springs	Whiskey Cr	3 days prior to opening of archery season through May 31	45 sq. mi. in Townships 2 & 3N, Ranges 43, 44, & 45E.
58A	Chesnimnus	Chesnimnus	3 days prior to Chesnimnus rifle bull season through end of Chesnimnus rifle bull season	That part of Chesnimnus Unit in Wallowa-Whitman NF.
58B*	Chesnimnus	Cemetery Ridge Ridge Rd	Permanent	Cemetery Ridge Rd north of the south boundary of Section 4, Township 3N, Range 48E.
58C*	Chesnimnus	Wildhorse Ridge-Teepee Butte*	3 days prior to opening of archery season through end of elk rifle season	Posted and gated Rds N of 46 Rd in Chesnimnus Unit closed.
58D	Chesnimnus, Imnaha, Snake Rvr, Pine Cr	Hells Canyon National Recreation Area	Permanent	Those parts of Chesnimnus, Imnaha, Snake Rvr & Pine Cr units in Wallowa and Baker counties that are closed by the Hells Canyon National Recreation Area.
59A	Snake River	Lord Flat Trail (#1774)	3 days prior to opening of archery season through the end of all elk rifle seasons	15 mi of Rd in Townships 1S, 1 & 2N, Ranges 49 & 50E.
59B	Snake River	PO Saddle Rd	3 days prior to opening of archery season through June 15th	3 mi of Rd in Townships 3 & 4S, Range 48E.
61A*	Imnaha	Grouse-Lick Crs	3 days prior to opening of Rocky Mt. bull elk first season through close of Rocky Mt. bull elk second season	100 sq mi in Townships 2, 3, 4, & 5S, Ranges 46, 47, & 48E.
61B	Imnaha	Clear Lake Ridge	3 days prior to opening of archery season through Dec. 1	5 sq mi in Township 2S, Range 47E, Sec. 3 & 4 and Township 1S, Range 47E, Sec. 28, 15, 33, 34, & 22.
62A*	Pine Cr, Keating	Mehlhorn	Permanent	26 sq mi in Township 6S, Ranges 45 & 46E.
62B*	Pine Cr	Lake Fork-Dutchman	3 days prior to opening of archery season to end of all elk rifle seasons and from May 1 to July 1	42 sq mi in Township 6 & 7S, Ranges 46 & 47E.
62C*	Pine Cr	Okanogan-Fish	3 days prior to opening of buck deer rifle season to end of all elk rifle seasons and from May 1 to July 1	20 sq mi in Townships 6 & 7S, Ranges 46 & 47E.
63A*	Keating	Summit Point	Permanent	14 sq mi in Townships 6 & 7S, Ranges 44 & 45E.
63B*	Keating	Eagle Cr	Dec. 1 - Apr. 15	17 sq mi in Townships 7 & 8S, Ranges 44 and 45E.

## COOPERATIVE TRAVEL MANAGEMENT AREAS

AREA #	UNIT(S)	CLOSURE NAME	EFFECTIVE PERIOD	LOCATION
66A*	Malheur Rvr	Conroy-Cliff	3 days prior to opening of controlled buck deer rifle season through the close of controlled buck deer rifle season and 3 days prior to opening of controlled Rocky Mt. bull elk first season through close of Rocky Mt. bull elk second season	46 sq mi in Townships 16, 17, & 18S, Ranges 32-1/2, 34, & 35E.
66B*	Malheur Rvr	Devine Ridge-Rattlesnake	See 66A effective period	59 sq mi in Townships 20 & 21S, Ranges 31, 32, & 32-1/2E.
72A*	Silvies	Dairy C	See 66A effective period	98 sq mi in Townships 19, 20, 21, & 22S, Ranges 24, 25, & 26E.
72B*	Silvies	Burnt Cabin	See 66A effective period	22 sq mi in Townships 18 & 19S, Ranges 26 & 27E.
77A*	Fort Rock	Walker Rim	3 days prior to opening of controlled buck deer season through the close of controlled buck deer season	113 sq mi in Townships 24, 25, & 26S, Ranges 8, 9, & 10E.
77C	Fort Rock	Sugarpine Mt	Permanent	40 sq mi in Township 28, Ranges 9 & 10E.

# Need a Place to Go Shooting?

Interactive Shooting Ranges Map

Go to [Oregonshootingmap.com](http://Oregonshootingmap.com)

ODFW has a map that will help you find a shooting range.

- Displays all the shooting ranges in Oregon
- Displays information about ranges
- Search by type of range
- Search by type of shooting
- Find Latitude/Long coordinates
- And More



# REGULATIONS FOR WILDLIFE AREAS, REFUGES AND SPECIAL AREAS

## WILDLIFE AREAS, REFUGES AND SPECIAL AREAS

UNIT(S)	AREA NAME	REGULATION
10, 12	Jewell Meadows WA (Clatsop Co)	All areas posted as "Refuge" are closed to public entry. The Beneke Tract is open to hunting only during game mammal and game bird seasons. Posted portions of the Beneke tract are closed to public entry during any open Saddle Mt. Unit elk season except for black-tailed deer hunting only during the general western Oregon rifle season with a valid unused tag. The Humbug Tract is open to hunting only during game mammal and game bird seasons. It is unlawful to shoot firearms and bows from or across open fields during any open Wilson Unit elk season. <b>ODFW parking permit is required (see page 24 for more information).</b>
11	Sauvie Island WA (Multnomah and Columbia Cos)	Open to bowhunting for black-tailed deer Aug. 27 - Sept. 25, except Oak Island (Multnomah-Columbia Co) is closed to deer hunting and Sturgeon Lk Refuge is closed to all hunting. Free daily hunt permits are required and are available at self-service check stations located at Sauvie Island WA headquarters, Willow Bar parking lot off Reeder Rd and North Unit parking lot. Hunters must check in and out daily. Closed to deer hunting after Sept. 25. Closed to hunting for furbearers, predators, unprotected and protected wildlife (except black-tailed deer, rabbit, crow, Eurasian collared dove and game birds). Use of rifles, handguns and crossbows prohibited at all times. <b>ODFW parking permit is required (see page 24 for more information).</b>
12	Gods Valley WA (Clatsop Co)	Vehicles restricted to travel on Co Rds.
14, 17	Cascade Head - Lincoln City Area (Lincoln-Tillamook Cos) (Portions of Stott Mt and Trask units)	The Cascade Head - Lincoln City Area is closed to hunting with centerfire rifles, muzzleloaders, or handguns. Hunting is restricted to archery and shotguns only during authorized seasons, except for department approved emergency hunts. Hunters using shotguns for elk shall use slugs (single projectile) only. Area boundary: Beginning at Pacific Ocean and Siletz River mouth, east along the north of shoreline of the Siletz Rvr to Drift Cr Rd (milepost 1 on Hwy 229); north on Drift Cr Rd to Anderson Cr Rd; north on Anderson Cr Rd to Schooner Cr Rd; west on Schooner Cr Rd to Forest Rd 2200; north and east on FR 2200 to FR 1726; west on FR 1726 to FR 2100; northeast on FR 2100 to the powerline crossing; north along the powerline to State Hwy 18; west on Hwy 18 to Old Scenic Hwy 101; north on Old Scenic Hwy 101 to Three Rocks Rd; west on Three Rocks Rd to US Hwy 101; north on Hwy 101 to FR 1861; west on FR 1861 to Harts Cove trailhead; west on Harts Cove trail to the Pacific Ocean; south along the coastline to the Siletz River, point of beginning.
15	E.E. Wilson WA (Benton Co)	Open to big game hunting during authorized seasons, except closed to bow deer hunting when youth pheasant hunts are in progress. (See current Oregon Game Bird Regulations.) Rabbit hunting is permitted from Nov. 1 through Feb. 28. Hunting by permit only. Permits are available at self-service stations located on the area. Hunters must check in and out daily. Use of rifles, handguns and crossbows prohibited at all times. The possession or use of shot other than federally-approved non-toxic shot is prohibited. Non-toxic shot restrictions do not apply to big game hunting. <b>ODFW parking permit is required (see page 24 for more information).</b>
15, 20	Fern Ridge WA (Lane Co)	Open to big game hunting during authorized seasons (see current Oregon Game Bird Regulations). Free daily hunting permits are required for East Coyote, West Coyote, Fisher Butte, Royal-Amazon and Kirk Park units and are available at self-service stations located at area access points. Hunters must check in and out daily. Hunters limited to muzzleloaders, shotguns and archery equipment only; discharging rifles and handguns prohibited. <b>ODFW parking permit is required (see page 24 for more information).</b>
15	William Finley NWR (Benton Co)	<b>All hunters must obtain a refuge permit and check in and out daily. Information about deer and elk hunting locations, seasons, weapon restrictions, and applications instructions are available at the refuge office at 541-757-7236, or on their website.</b>
15	Willamette Rvr Greenway	Hunting is permitted with shotguns or bows and arrows only, during authorized seasons on Willamette Rvr Corridor Greenway parcels, except in those parcels where hunting is prohibited.
15	Government Island State Recreation Area (Multnomah Co)	Oregon Parks and Recreation Department prohibits trespass above mean high water mark on their ownerships. Discharge of rifles, handguns, shotguns with slugs or buckshot, and bows is prohibited.
16	Sandy Rvr Delta (Multnomah Co)	This area, bounded by the Sandy Rvr on the west, I-84 on the south and Columbia Rvr on the north is owned and managed by the USFS. The area is closed to all hunting, except the portion of the area north and east of the BPA powerline is open to waterfowl hunting with shotgun only. Lands below the mean high water line of the Columbia Rvr or Sandy Rvr are not affected by this regulation.
18	Tami Wagner WA (Lincoln Co)	Open for wildlife-oriented public use unless otherwise excluded or restricted by the following rules: discharge of any firearm is prohibited except as authorized during game bird and game seasons. Camping is prohibited except by ODFW access permit. Unauthorized motor vehicle use is prohibited. Phone 541-867-4741.
19	Long Ranch (Linn Co)	48 acres 21 mi east of Sweet Home off Hwy 20. Closed to all hunting.
20	Dunes National Recreation Area	Use of rifles and handguns prohibited for all hunting in that part of Siuslaw Unit west of Hwy 101 and north of Tahkenitch Cr.

## WILDLIFE AREAS, REFUGES AND SPECIAL AREAS

UNIT(S)	AREA NAME	REGULATION
21, 23	North Bank Habitat Management Area (Dunning Ranch Area) (Douglas Co)	The area is closed to all big game hunting except for and during controlled hunts specific to the management area by hunters possessing a controlled hunt tag for the area. Elk hunting will be allowed for hunters who possess a valid NBHMA controlled hunt tag in addition to a valid elk tag. All BLM lands located in T25S, R5W, Sections 35, 36; T26S, R5W, Sections 1, 2, 11, 12, 13, 14; T25S, R4W, Sections 31,32, 33; T26S, R4W, Sections 4, 5, 6, 7, 8, 18 (6,500 acres located approximately 8 mi northeast of Roseburg). The use of bait for hunting game mammals is prohibited on NBHMA.
24	Dean Cr Elk Viewing Area (Douglas Co)	All Bureau of Land Management lands within or adjacent to T22S, R11W (including Spruce Reach Island located adjacent to Hwy 38 and between the outlets of Koapke and Hinsdale Sloughs) are closed to hunting. Also, other lands located with in the following boundary are closed to hunting during all deer and elk seasons that pertain to this area: Beginning at the intersection of Schofield Rd. and Hwy 38, south on Schofield Rd. to it's intersection with Hakki Ridge Rd., east on Hakki Ridge Rd. to the crest of Hakki Ridge, east along the crest of Hakki Ridge to it's intersection with the BLM boundary located in T22S, R11W, Section 4, easterly along the BLM boundary to Hwy. 38, west to Hwy. 38 to point of beginning.
25	South Slough National Estuarine Reserve	Specific areas are closed to hunting for public health and safety. Contact reserve headquarters 541-888-5558 for map of specific closures.
25, 26, 27	Rogue Rvr Area	All land within 1 mi of Rogue Rvr between Grave Cr and Lobster Cr closed to bear hunting. All land within 1/4 mi of Rogue Rvr in the wild rvr section from Grave Cr downstream to Watson Cr is closed to all hunting except during authorized seasons.
26	Coquille Valley WA	Free daily hunting/access permit required and must be possessed at all times by users and must be completed and returned at end of day. Discharging of firearms is prohibited except as authorized during game bird and game mammal seasons. All dogs must be on a leash except when used in the pursuit or retrieval of game during authorized game bird seasons or by access permit issued by ODFW. No person shall possess or use any shot other than federally-approved nontoxic shot at any time, except for big game hunters using buckshot or slugs. Discharge of firearms into, from or across Safety Zones is prohibited. Posted rufuges are closed to public access except to retrieve lawfully taken wildlife during authorized hunting seasons, or by access permit issued by ODFW. Camping and/or open fires are prohibited.
29	Denman WA (Jackson Co)	Open to hunting only during game mammal and game bird seasons. The use of rifles and handguns prohibited at all times. All hunters must check in and out daily at self-service check stations located at area access points. <b>ODFW parking permit is required (see page 24 for more information).</b>
31	Klamath WA (Klamath Co)	Miller Island Unit is closed to all deer hunting. <b>ODFW parking permit is required (see page 24 for more information).</b>
31	Bear Valley NWR (Klamath Co)	Closed to all public entry except walk-in deer hunting prior to Nov. 1. Closed to all motor vehicle use year round. 6 sq. mi. in T40S, R7 and 8E.
32	Lost Rvr Winter Range	Closed to all motor vehicle use Dec. 1 - Apr. 15. 6 sq mi in T39S, R11, 11-1/2 and 12E.
32	Bryant Mt	Closed to all motor vehicle use Nov. 1 - Apr. 15. 50 sq. mi. in T39, 40 and 41S, R12 and 13E.
33, 77	Klamath Marsh NWR	Closed to all deer and elk hunting.
34	Tumalo Winter Range	Restricted motor vehicle use Dec. 1 - Mar. 31. 125 sq mi in T15, 16, 17, 18 and 19S, R10, 11E.
35	Newberry Crater Wildlife Refuge (Deschutes Co)	All hunting, injuring, taking, killing, or destroying any wild bird or mammal on public land is prohibited within the rim of Newberry Crater in: T21S, R12E; T22S R12E; T21S, R13E; T22S, R13E (approximately 15 sq mi).
36,37	Prineville Reservoir WA (Crook Co.)	Open to public access and hunting of big game and game birds during authorized seasons. Motorized vehicle travel is restricted to designated open roads. This area is closed to motorized vehicle access from Nov. 15 or Dec. 1 as posted at each gate through April 15 annually. That part of the Ochoco and Maury Unit as follows: 5 square miles in Township 16S, Range 17E.
35, 76, 77	Cabin Lake-Silver Lake Winter Range	Restricted motor vehicle use Dec. 1 - Mar. 31. 342 sq mi in T23, 24, 25, 26, 27, 28 and 29S, R11, 12, 14, 15 and 16E.
38	Rimrock Springs WA	Closed to all hunting.
38, 43, 45, 47	John Day Fossil Beds National Monument	Closed to all hunting and trapping.
39	Metolius Wildlife Refuge (Jefferson Co)	All hunting, injuring, taking, killing, or destroying any wild bird or mammal on public land is prohibited within T12 and T13S, R9E, bounded by FR 1420 and 1419 on the west, FR 1400 on the south and east and FR 1420-400, Metolius Rvr and posted boundary from Metolius Rvr to Rd 1400 on the north. (36 CFR 261.58(v)). (approx. 5 sq mi)
39	Metolius Winter Range	Restricted motor vehicle use Dec. 1 - Mar. 31. 101 sq. mi. in T11, 12,13 and 14S, R11 and 12E.

# REGULATIONS FOR WILDLIFE AREAS, REFUGES AND SPECIAL AREAS

## WILDLIFE AREAS, REFUGES AND SPECIAL AREAS

UNIT(S)	AREA NAME	REGULATION
41	White Rvr WA	Motor vehicle travel is only allowed in parking areas, designated campsites, and open roads. No cross country travel or off road motor vehicle use is allowed, except by permit or for administrative use. ATV/OHV and snowmobile use are prohibited on all area lands except for administrative use. Camping is prohibited except in designated campsites or by permit, and may not exceed 14 days in a 30-day period. Campfires and open burning prohibited except in designated campsites. Fires are prohibited during designated fire closures. Dogs are prohibited from running at large except during authorized bird hunting seasons. <b>ODFW parking permit is required (see page 24 for more information).</b>
43	Lower Deschutes WA	Open to the discharge of firearms only while hunting of big game and game birds during authorized seasons, except that discharge of firearms is prohibited within the Wild and Scenic waterway boundary from the third Saturday in May through August 31. Access by foot, boat, or bicycle only. <b>Camping is allowed on the River Ranch parcel from three days prior to the opening of controlled buck deer season through February 28, and may not exceed 14 days per stay. Public access to the River Ranch parcel is only allowed from the Deschutes River through adjacent Bureau of Land Management lands</b>
43	John Day Rvr Refuge (Sherman & Gilliam Cos)	Includes all public and private land and water within ¼ mi of the John Day Rvr mean high water line from the Columbia Rvr upstream to Thirtymile Cr. The area within ¼ mi of mean high water line on the John Day Rvr from the Railroad Bridge at the mouth to Rock Cr is closed to waterfowl hunting, and upland hunting is permitted only between Sept. 1 and Oct. 31. Hunting is allowed in the remainder of the refuge during authorized seasons. Hunting on private lands within this refuge requires landowner permission.
44	Cold Springs Refuge (Umatilla Co)	Closed to deer and elk hunting.
44	Irrigon, Coyote Springs, and Power City (Morrow-Umatilla Cos)	Use of rifles and handguns prohibited at all times. Big game hunting is prohibited at Coyote Springs. <b>ODFW parking permit is required (see page 24 for more information).</b>
44	Umatilla Refuge (Morrow-Umatilla Cos)	Closed to deer and elk hunting except by permit during controlled hunts or emergency hunts specific to the refuge.
44	Willow Cr WA	Discharge of firearms is prohibited except during game bird, game mammal, furbearer seasons, or for the hunting of nongame, non-protected wildlife. <b>ODFW parking permit is required (see page 24 for more information).</b>
45, 48	Heppner RHA	Open fires and camping prohibited in posted areas. Approx. 63 sq mi in T2, 3 and 5S and R25, 26 27 and 28E. Closed to all motor vehicle use year-round unless posted otherwise.
46	Phillip W Schneider WA (Grant Co.)	Open to public access and hunting Apr. 15 - Jan. 31. Motorized vehicle travel restricted to open rds. Some rds closed seasonally from Dec. 1 - Apr. 14. Entry by permit only Feb. 1 - Apr. 14; including BLM land within exterior boundaries of the area. <b>ODFW parking permit is required (see page 24 for more information).</b>
49	Bridge Cr WA	Open to public access and hunting Apr. 15 - Nov. 30. Motorized vehicle travel restricted to open rds. Entry by permit only Dec. 1 - Apr. 14. 20 sq mi in Townships 5 & 6S, Ranges 31 & 32E in southwest corner of Ukiah Unit.
49	McKay Cr Refuge (Umatilla Co)	Closed to deer and elk hunting.
51, 52	Elkhorn WA (Baker-Union Cos)	Open to public access Apr. 11 - Nov. 30, or by permit. Roth Tract closed to all hunting; an entry permit is required at all times of the year. Motorized vehicle travel restricted to open rds. Permanent Rd closure: 7 sq mi in T6S, R38E. ATV and snowmobile use is prohibited on all area lands except for administrative use or by permit. <b>ODFW parking permit is required (see page 24 for more information).</b>
52	Ladd Marsh WA (Union Co)	All land north and east of Foothill Rd is closed to rifle and handgun shooting and closed to deer and elk hunting except for youth deer hunts (652T1 and 652T2). Big game hunting will be allowed as authorized by the Department. All lands west of Foothill Rd are closed to all entry Feb. 1- Mar. 31, except by permit. <b>ODFW parking permit is required (see page 24 for more information).</b>
52	Starkey Experimental Forest Enclosure (Union Co)	A posted 1/4-mi wide buffer zone on NF surrounding the Experimental Forest enclosure is closed to all hunting with a centerfire rifle or bow. The enclosure is open to deer and elk hunting only by permit during controlled hunts. The main study area is open to hunting of other species during authorized seasons. The 12-foot right-of-way along each side of all 8-foot-high perimeter and internal game fences is closed to all motorized travel. Public entry is allowed only through the main gate. The Experimental Forest is closed to all public entry during the winter closure, which runs from Nov. 15 - April 30. Big game auction and raffle tag holders are not eligible to hunt in this area.
52	Spring Cr Winter Range	Closed to all motor vehicle use Dec. 15 - Apr. 30. 14 sq mi in T2 and 3S, R36E.

## WILDLIFE AREAS, REFUGES AND SPECIAL AREAS

UNIT(S)	AREA NAME	REGULATION
52	McCarty Winter Range	Closed to all motor vehicle use Dec. 15 - Mar. 31. 12 sq mi in T4 and 5S, R34 and 35E.
55	Mill Cr Watershed (Umatilla Co)	Closed to all access and hunting except during specific hunt dates by USFS permit and ODFW controlled hunt tag (255A). Entry at any other time is prohibited. Each tag holder will be permitted to have one person accompany them during the hunt. After the kill, up to three people may assist the tag holder to remove the elk.
56	Wenaha WA (Wallowa Co)	Open to public access and hunting. Motorized vehicle travel restricted to open rds. Camping is restricted to areas designated for that use. Permanent Rd closure: 17 sq mi in T5 and 6N, R42 and 43E along eastern edge of Umatilla Forest in northeast corner of Wenaha Unit.
60	Enterprise Wildlife Area (Wallowa Co)	Open to hunting seven days a week. No entry permit is required. Posted portions of the area lying south of the Union Pacific Railroad line and the entire Marr Tract are closed to all hunting.
60	Wallowa Lake (Wallowa Co)	All land on or within 1/4-mi of Wallowa Rvr from Wallowa Lk upstream to the falls and within 1/4-mi on the west side of Wallowa Lk from Wallowa Lk State Park to Wallowa Rvr outlet is closed to all big game hunting.
65, 67	Snake Rvr Islands (Malheur Co)	Closed to hunting with rifles. Please visit <a href="http://www.fws.gov/refuge/Deer_Flat/visit/plan_your_visit.html">www.fws.gov/refuge/Deer_Flat/visit/plan_your_visit.html</a> for regulations on the islands of the Deer Flat National Wildlife Refuge.
71	Malheur NWR (Harney Co)	Parts of the refuge in Blitzen Valley west of State Hwy 205 are open during authorized deer and pronghorn antelope seasons.
70, 71	Hart Mt NAR (Lake Co)	Parts of the refuge will be open for hunting as prescribed under chukar season, controlled pronghorn antelope, bighorn sheep, deer bowhunting and muzzleloader deer. The refuge is open for pronghorn antelope Mandatory Reporting Incentive tag holders pronghorn Premium Hunt tag holder, and pronghorn and bighorn sheep auction and raffle tag holders, but is closed for A&H auction and raffle and Mandatory Reporting Incentive and Premium Hunt tags deer and elk tag holders. A U.S. Fish and Wildlife Service permit is required for anyone conducting commercial outfitting or guiding on the refuge. Special use permit applications must be received by the Hart Mountain National Antelope Refuge office no later than July 1. Information on open areas and special regulations are available at the refuge (541-947-2731).
73	Summer Lake WA (Lake Co)	Portions of the Area are open to public access and hunting during authorized big game and game bird hunting seasons. It is unlawful to discharge firearms except during game mammal and game bird hunting seasons or by permit. Centerfire rifles and handguns are prohibited for game mammal hunting east of Hwy 31. Closed to game mammal hunting with firearms during any pheasant, quail or waterfowl hunting seasons east of State Hwy. 31 and posted refuges areas are closed to hunting. Motorized vehicle travel restricted to open rds and some rds may be closed prior to and during waterfowl hunting seasons. Hunters must obtain a daily hunting permit. Check out at the end of the day or following two consecutive days is required. Permits and area maps are available at Headquarters (1.1 mi south of the town of Summer Lake). <b>ODFW parking permit is required (see page 24 for more information). Please note: The area south of Thousand Springs Lane (Lake Co. Road 4-17), except the Foster Place unit and specified open rds and campgrounds may be closed to access seven days prior to general waterfowl hunting seasons.</b>
75	Lost Rvr Winter Range	Closed to all motor vehicle use Dec. 1 - Apr. 15. 6 sq mi in T41S and R14E.

## DISPLAY YOUR PARKING PERMIT AT WILDLIFE AREAS

Don't forget to display the parking permit that comes with your hunting license on your vehicle at the following wildlife areas: Coyote Springs, Ken Denman, EE Wilson, Elkhorn, Fern Ridge, Irrigon, Jewell Meadows, Klamath, Ladd Marsh, Phillip W. Schneider, Power City, Sauvie Island, Summer Lake, White River and Willow Creek.

A free annual permit comes with the purchase of an annual hunting license, combination license, or Sports Pac. All other wildlife area users need to purchase a permit. Permits are available where fishing and hunting licenses are sold and on the ODFW website ([www.odfw.com](http://www.odfw.com)).



# MASTER HUNTER PROGRAM

The Master Hunter Program is an advanced hunter education program designed to help hunters increase their knowledge and help them understand concerns of private landowners. The program's objectives are:

- Foster positive relationships between hunters and private landowners.
- Increase hunting access to private lands by giving landowners a way to identify hunters who have had advanced training.
- Improve the hunting experience for graduates.
- Improve the public image of hunters.

The program includes a home study course, a 4-hour class that includes a written test, a test of firearms proficiency, and a requirement to perform 20 hours of volunteer service that benefits Oregon's natural resources.

A fish and wildlife violation background check will be conducted prior to certification, and no person with a violation in the past 5 years will be allowed to graduate. Additional

checks will be conducted each time a certified Master Hunter applies for special hunting privileges. Any conviction or plea of guilt to a wildlife violation (including angling violations) will result in a five year suspension from the program.

## Master Hunter Program Information

For information on the Master Hunter Program, contact 503-947-6002. For detailed information and the enrollment form, go to; [www.odfw.com/education/hunter/master\\_hunter.asp](http://www.odfw.com/education/hunter/master_hunter.asp)

**Special Opportunities:** Master Hunters applying between July 1 and July 31 are given priority when selecting hunters for emergency hunts.

## Master Hunter Only Hunts

Unless you are eligible for and possess a landowner preference tag, you must successfully complete the Master Hunter Program before applying for these hunts:

- **210D:** Lower Columbia (elk)
- **212A3:** Miami-Nehalem No. 3 (elk)
- **623B's:** N Bank Habitat Area (deer)



## PROJECTS FOR FISH, WILDLIFE, AND PEOPLE

Beginning with the lower Deschutes River purchases, Oregon Wildlife (Heritage Foundation) has championed projects that benefit fish, wildlife, habitat...and people like you! If you love Oregon's outdoors, join with us to help restore, protect, and improve access to it.

### SUPPORT OREGON WILDLIFE

Name \_\_\_\_\_

Address \_\_\_\_\_

City \_\_\_\_\_ State \_\_\_\_\_ Zip \_\_\_\_\_

Phone \_\_\_\_\_ Email \_\_\_\_\_

I want to help ensure that future generations can enjoy Oregon's outdoors as much as I have by making a tax-deductible contribution to Oregon Wildlife. Enclosed is my gift of:

\$500  \$250  \$100  \$50  Other

Check enclosed

Mastercard  Visa  Discover

Card Number \_\_\_\_\_ Exp. Date \_\_\_\_\_

Signature \_\_\_\_\_

Mail to **Oregon Wildlife**  
P. O. Box 30406, Portland, Oregon 97204-3406  
Fax a copy to 503.255.6467

**Join Online**

Visit [www.owhf.org/membership](http://www.owhf.org/membership) to make your gift online through a secure connection

**Get Social with Oregon Wildlife**

[www.facebook.com/OrWildlife](http://www.facebook.com/OrWildlife)

[www.twitter.com/OrWildlife](http://www.twitter.com/OrWildlife)

Oregon  
Wildlife

# INSTRUCTIONS FOR A WILDLIFE TRANSFER RECORD

When a game mammal or part thereof is transferred to the possession of another person, a written record (use form below) describing the game mammal or part being transferred indicating the name and address of the person whose tag was originally attached to the carcass and the number of that tag shall accompany such transfer and shall remain with such game mammal or part so long as the same is preserved.

cut here ✂

## Wildlife Transfer Record Form

### Hunter/Person Transferring Wildlife:

Name: \_\_\_\_\_ Phone: \_\_\_\_\_

Address: \_\_\_\_\_

License Number: \_\_\_\_\_ Tag Number: \_\_\_\_\_

Harvest Location (including Wildlife Management Unit): \_\_\_\_\_

Harvest Date: \_\_\_\_\_

Signature: \_\_\_\_\_

### Species Being Transferred:

Bear

Bighorn Sheep

Cougar

Deer

Elk

Mt. Goat

Pronghorn Antelope

Other

List Species \_\_\_\_\_

### Indicate:

Entire carcass

Parts

List Parts \_\_\_\_\_

Number of Antler Points \_\_\_\_\_

### Transferred to:

Name: \_\_\_\_\_ Phone: \_\_\_\_\_

Address: \_\_\_\_\_

# MARKETPLACE

## FIREARMS



**Check Out Our**

- ✓ **Weekly Specials**
- ✓ **Product Spotlight**
- ✓ **Daily Arrivals**

[www.galleryofguns.com](http://www.galleryofguns.com)

## OUT-OF-STATE GUIDES

**SPECIAL WEAPONS & TACTICS**



**FOR YOUR HOG PROBLEM**

**229-669-9748**  
**P.O. BOX 1056**  
**LEESBURG, GA**  
 Night Vision Sales & Consulting

**\$500 per night. No limits, no trophy fees. We supply ammo, optics and weapons. You bring a cooler, flashlight and camera!**

We equip you with state-of-the-art **handheld thermal optics** to locate hogs and **AR-15's** with thermal scopes mounted to harvest them with. **It doesn't get any better than that!!**



[www.HogSwat.com](http://www.HogSwat.com)

## HUNTING PRODUCTS

**NORTHWEST HYDROPRINT** Camo Coating Specialists  
 Since 2006  
 07 FFL Holder



Over 80 Camo Patterns to choose from!  
 Plus Woodgrains, Illusions, Carbon Fibers, etc.



**Camo Ring** by Northwest HydroPrint



**Mossy Oak**

- Firearms
- Archery
- Sporting goods
- Automotive
- Fishing

[www.Camoring.com](http://www.Camoring.com)

Mention this ad for 10% off camo services!



PLUS: FREE Otic Bore Cleaner

**1-877-780-CAMO**  
[www.NorthwestHydroPrint.com](http://www.NorthwestHydroPrint.com)

## GAME PROCESSING

**THUNDERBIRD**  
 GERMAN TECHNOLOGY BRAND OF U.S.A.

Size #12 1HP

**BEST CHOICE**  
 Among Brand Name Meat Grinders



Every Meat Grinder Is NSF Approved!

Call or Visit our Website Today!

[www.thunderbirdfm.com](http://www.thunderbirdfm.com)  
 Email: [tbfm@tbfm.com](mailto:tbfm@tbfm.com)

Size #22 1.5HP

Heavy Duty Bone/Band Saw

**THUNDERBIRD FOOD MACHINERY, INC.**  
 4602 Brass Way, Dallas, TX 75236  
 214-331-3000 (8 lines); 866-7-MIXERS  
 866-875-6868; 866-451-1668  
 FAX: 214-331-3581; 972-274-5053

## ARCHERY PRODUCTS

**RANCHO SAFARI**

**BCQuiver®** Patent Pending  
 Catquiver® • Shaggie® • Ghillie®  
 Field Blankets and Blinds



Adjustable Carbon Brackets  
 No Clips  
 Protects Fletchings and Broadheads  
 Holds All Size Arrows  
 Fits Compound, Crossbow and Traditional Bows  
 Made in the USA

For free brochure:  
 PO Box 6910R • Ramona, CA • 92065  
 or email [Jerry@RanchoSafari.com](mailto:Jerry@RanchoSafari.com)  
[www.ranchosafari.com](http://www.ranchosafari.com)

## CHARITY

**H4H**  
 HUNTING FOR HEROES



We Provide Hunting Opportunities to Law Enforcement Agents Injured in the Line of Duty.

To Volunteer Or Donate, Please Visit Our Website  
[HuntingForHeroes.org](http://HuntingForHeroes.org)

## LAND MANAGEMENT

**G ABILITY**  
 DURABILITY. RELIABILITY. AFFORDABILITY.

SINCE 1957, GRANBERG INTERNATIONAL HAS BEEN PRODUCING THE HIGHEST QUALITY CHAINSAW MILLS AND ACCESSORIES AVAILABLE ANYWHERE. OUR AMERICAN-MADE PRODUCTS GIVE YOU THE CAPABILITY AND ACCURACY OF A PROFESSIONAL-GRADE SAW MILL AT A PRICE THAT WON'T BREAK THE BANK.



CALL 1-800-233-6499  
 FOR A FREE CATALOG  
 OR VISIT [WWW.GRANBERG.COM](http://WWW.GRANBERG.COM)

## Make Hunting & Fishing Dreams Come True!

*Hunt of a Lifetime* is a nonprofit organization that grants hunting and fishing dreams to children, age 21 and under, who have been diagnosed with life threatening illnesses.



If you are interested in helping a child live their dream, please contact us for more information.

Toll Free 866.345.4455 [HuntofaLifetime.org](http://HuntofaLifetime.org)

**Allied Kenco Sales**  
 Supplying Everything But The Meat!



**SAUSAGE & JERKY MAKING SUPPLIES & EQUIPMENT**

**FREE CATALOG**  
 Call 800-356-5189 or visit our website: [www.alliedkenco.com](http://www.alliedkenco.com)

# Best Tire Value PROMISE<sup>®</sup>

WITH EVERY PASSENGER & LIGHT TRUCK TIRE PURCHASE

Whatever the road throws at you – from potholes to nails –  
any road hazard, our **FREE GUARANTEE** protects you



Doing the Right Thing Since 1952.



## Peace of Mind Tire Protection

- If a Tire is Damaged Beyond Repair, We'll Replace its Value
- Our Work is Guaranteed for the Life of Your Tires
- Free Pre-Trip Safety Checks



## Lifetime Tire & Mileage Care

- Free Flat Tire Repairs
- Free Tire Rotations
- Free Tire Rebalancing
- Free Air Checks
- Free Brake & Alignment Checks
- Hundreds of Les Schwab Locations to Serve You

For a location near you, visit:  
**LesSchwab.com**

**OVER 450 LES SCHWAB  
LOCATIONS TO SERVE YOU!**

**TIRES • BRAKES • SHOCKS • ALIGNMENTS • WHEELS • SUSPENSIONS • BATTERIES**


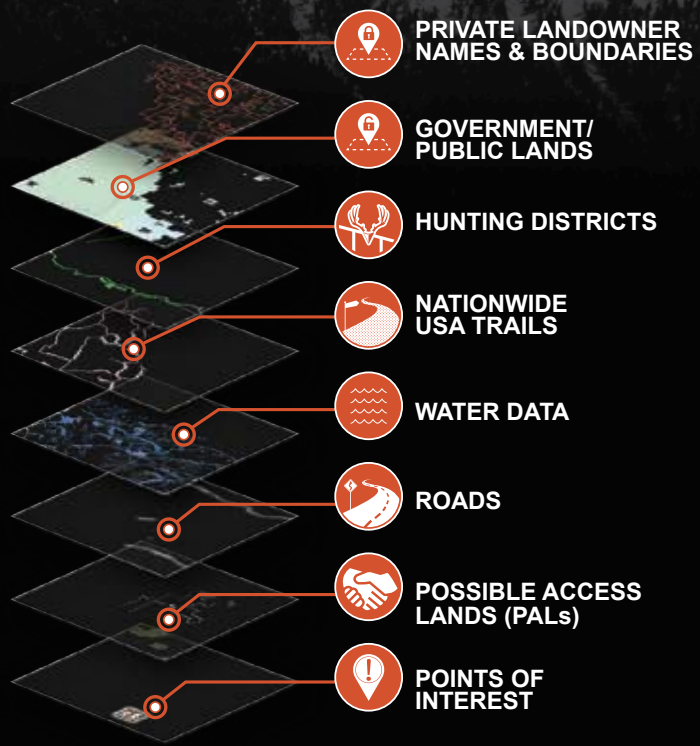


# ONXMAPS HUNT

# DIGITAL PLAT MAPS



GPS - MOBILE PHONE - TABLET - COMPUTER



ENJOY THE #1 HUNT APP  
FREE FOR 7 DAYS



HUNTINGGPSMAPS.COM